

From: [Dominika Phillips](#)
To: [Hornsea Project Three](#); [KJ Johansson](#); [Kay Sully](#)
Cc: [Andrew Guyton](#); [Stuart Livesey](#)
Subject: Hornsea Project Three (UK) Ltd response to Deadline 4 (Part 27)
Date: 15 January 2019 23:39:51
Attachments: [image001.png](#)
[D4_HOW03_Appendix 91_NCS.pdf](#)

Dear Kay, K-J

Please find attached the 27th instalment of documents.

Best regards,
Dr Dominika Chalder PIEMA
Environment and Consent Manager



Environmental Management UK | Wind Power
5 Howick Place | London | SW1P 1WG



Please consider the environment before printing this e-mail

This communication contains information which is confidential and is for the exclusive use of the addressee(s).

If you are not a named addressee, please inform the sender immediately and also delete the communication from your system.

Orsted Power (UK) Limited is registered in England
Registered number: 04984787
Registered Address: 5 Howick Place, London, SW1P 1WG
The Company is a wholly owned subsidiary of Orsted A/S (a company registered in Denmark)
More information on the business of the Orsted group can be found at www.orsted.com
Disclaimer version 1.1

This email has been scanned by the Symantec Email Security.cloud service.
For more information please visit <http://www.symanteccloud.com>

Hornsea Project Three
Offshore Wind Farm



Hornsea Project Three Offshore Wind Farm

Appendix 91 to Deadline 4 submission – Statutory and Non-
Statutory Nature Conservation Sites (Onshore)

Date: 15th January 2019

Hornsea 3
Offshore Wind Farm

Orsted

Document Control			
Document Properties			
Organisation	Ørsted Hornsea Project Three		
Author	Ørsted		
Checked by	Richard Grist		
Approved by	Andrew Guyton		
Title	Appendix 91 to Deadline 4 submission – Statutory and Non-Statutory Nature Conservation Sites Plan (Onshore)		
PINS Document Number			
Version History			
Date	Version	Status	Description / Changes
14/05/2018	1	Final	Original Application
15/01/2019	A	Final	Submitted at Deadline 4 (15/01/2019)

Ørsted

5 Howick Place,

London, SW1P 1WG

© Orsted Power (UK) Ltd, 2019. All rights reserved

Front cover picture: Kite surfer near a UK offshore wind farm © Ørsted Hornsea Project Three (UK) Ltd., 2019.

Hornsea Project Three Offshore Wind Farm

Onshore Statutory and Non-Statutory Nature Conservation Sites

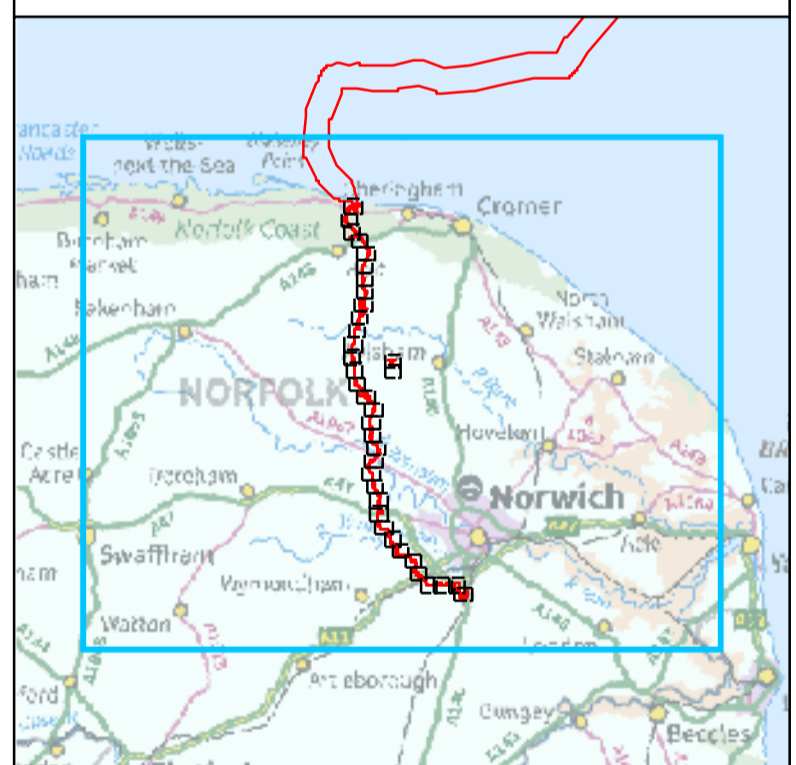
Index Sheet

APP Regulations Reference: 52(800) Application Document Number: A2.9.1

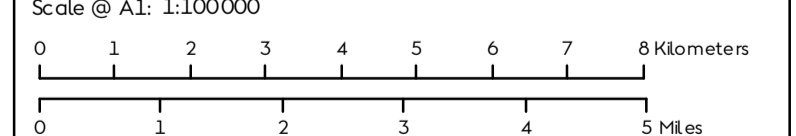
Hornsea Project Three

- Order Limits

Source: © Crown copyright and database rights 2019 Ordnance Survey 0100031673

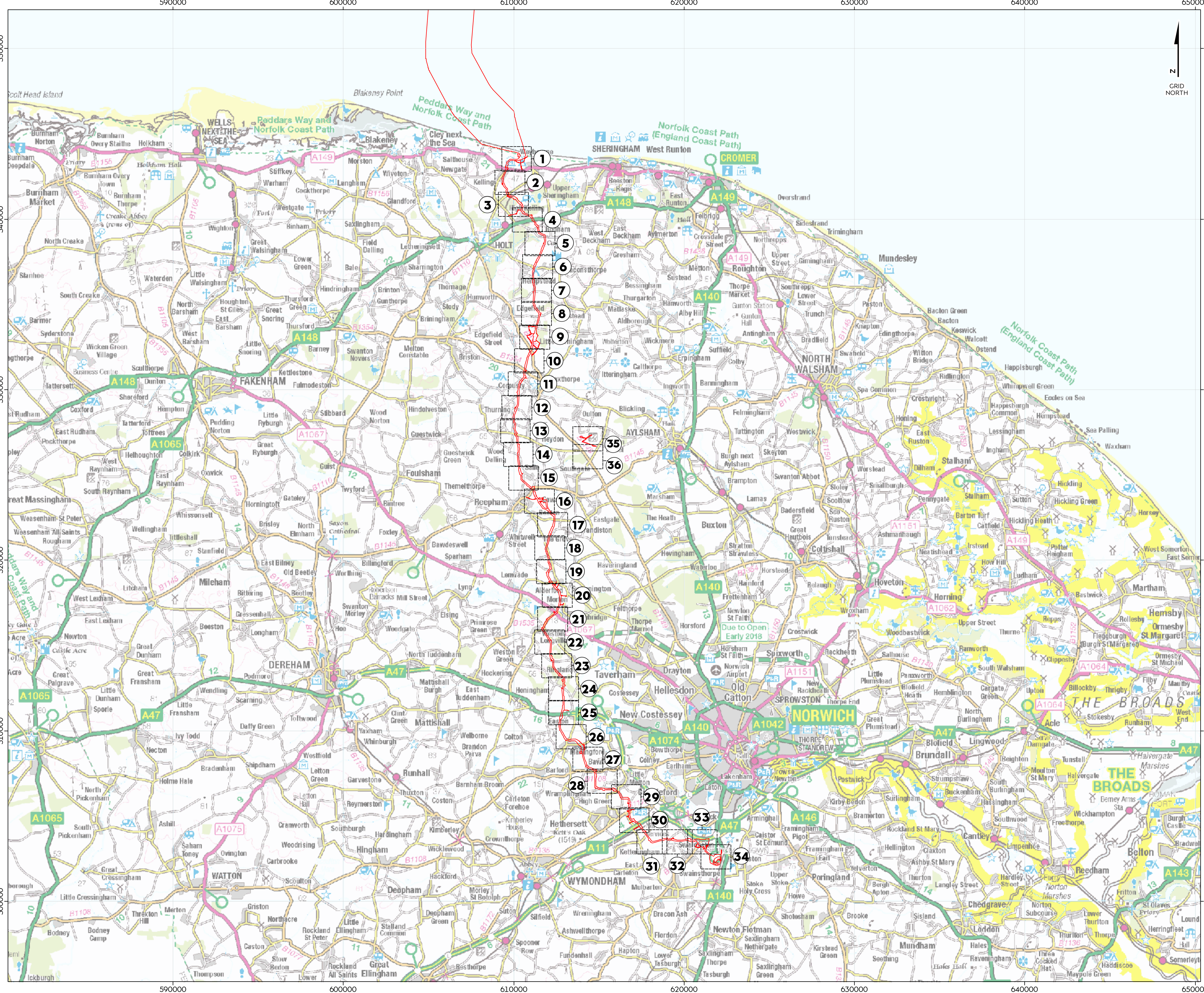


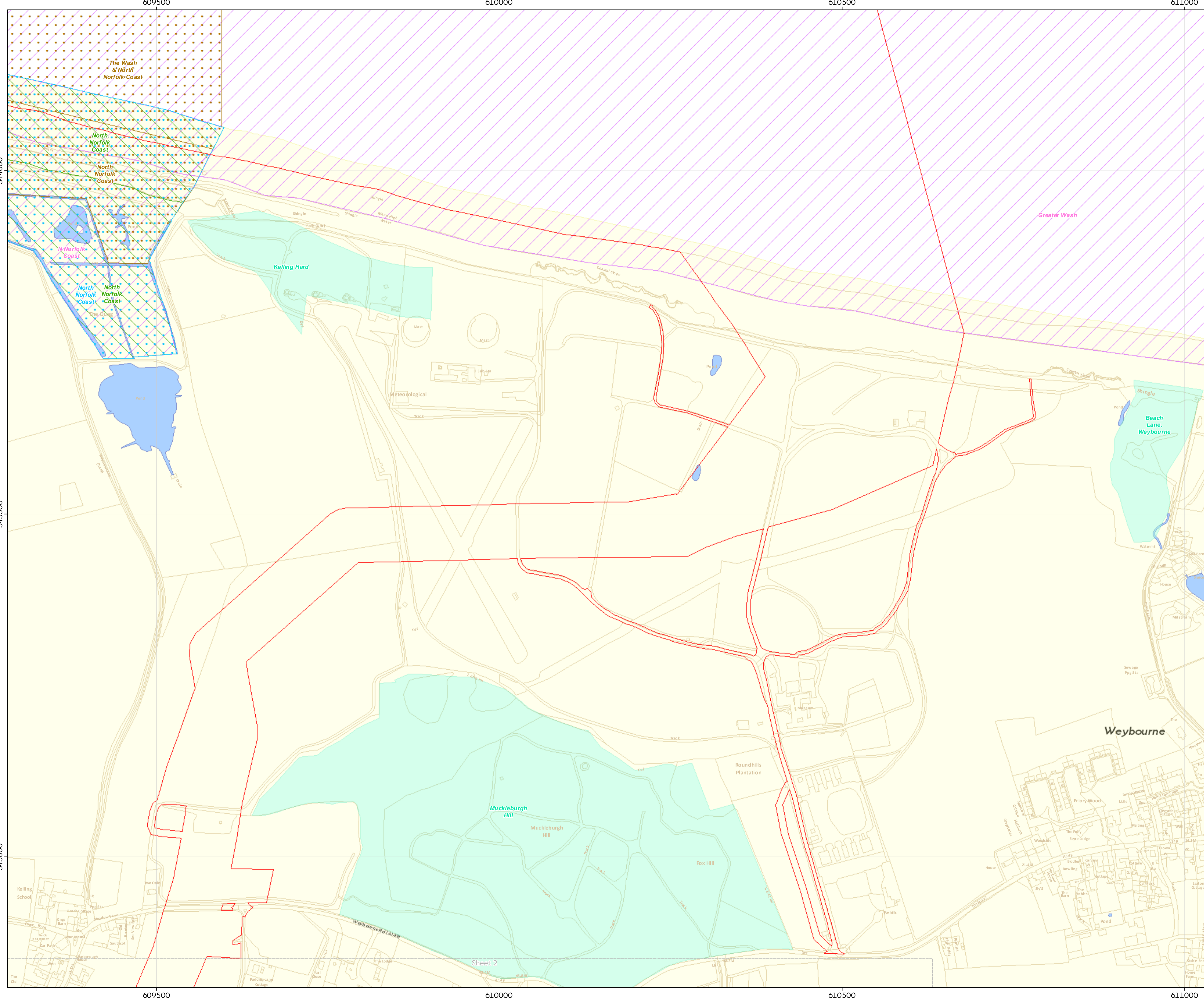
Coordinate system: British National Grid
Vertical reference: ODN
Scale @ A1: 1:100000



REV	REMARK	DATE
01	First Issue	May 2018
02	Second Issue	January 2019
...
...

Hornsea Project Three Offshore Wind Farm
APP Regulations Reference: 52(800)
Application Document Number: A2.9.1
Document no: HOW3APP15
Created by: NATMCO
Checked by: RICCR
Approved by: ANGLU





Hornsea Project Three Offshore Wind Farm

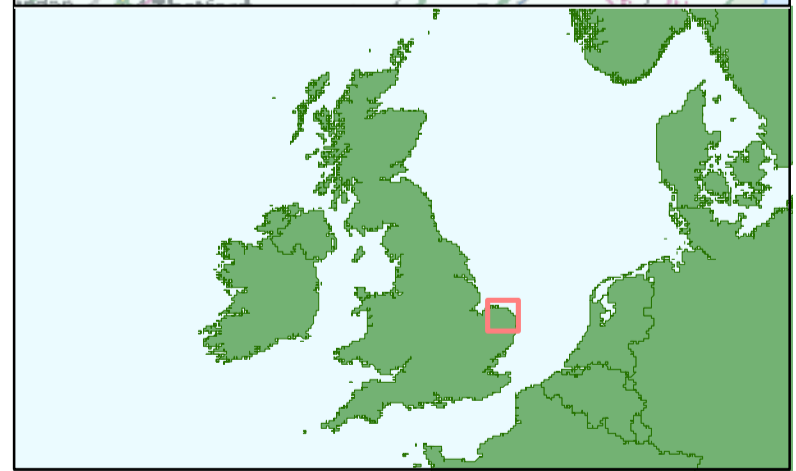
Onshore Statutory and Non-Statutory Nature Conservation Sites

Sheet 1 of 36

APFP Regulations Reference: 52(200) Application Document Number: A2.9.1

- Hornsea Project Three**
- Order Limits
 - Norfolk County Wildlife Site
 - Ramsar
 - Special Area of Conservation
 - Site of Special Scientific Interest
 - Special Protection Area
 - Waterbody
 - Area of Outstanding Natural Beauty

Source:
© Crown copyright and database rights 2019 Ordnance Survey 0100031673



Coordinate system: British National Grid
Vertical reference: ODN
Scale @ A1: 1:2500

REV	REMARK	DATE
01	First Issue	May 2018
02	Second Issue	January 2019
--	--	--
--	--	--
--	--	--

Hornsea Project Three Offshore Wind Farm
APFP Regulations Reference: 52(200)
Application Document Number: A2.9.1
Document no: HOW03A/P15
Created by: NATMCO
Checked by: RIGCOR
Approved by: ANGLUY



344000

343500

343000

344000

343500

343000

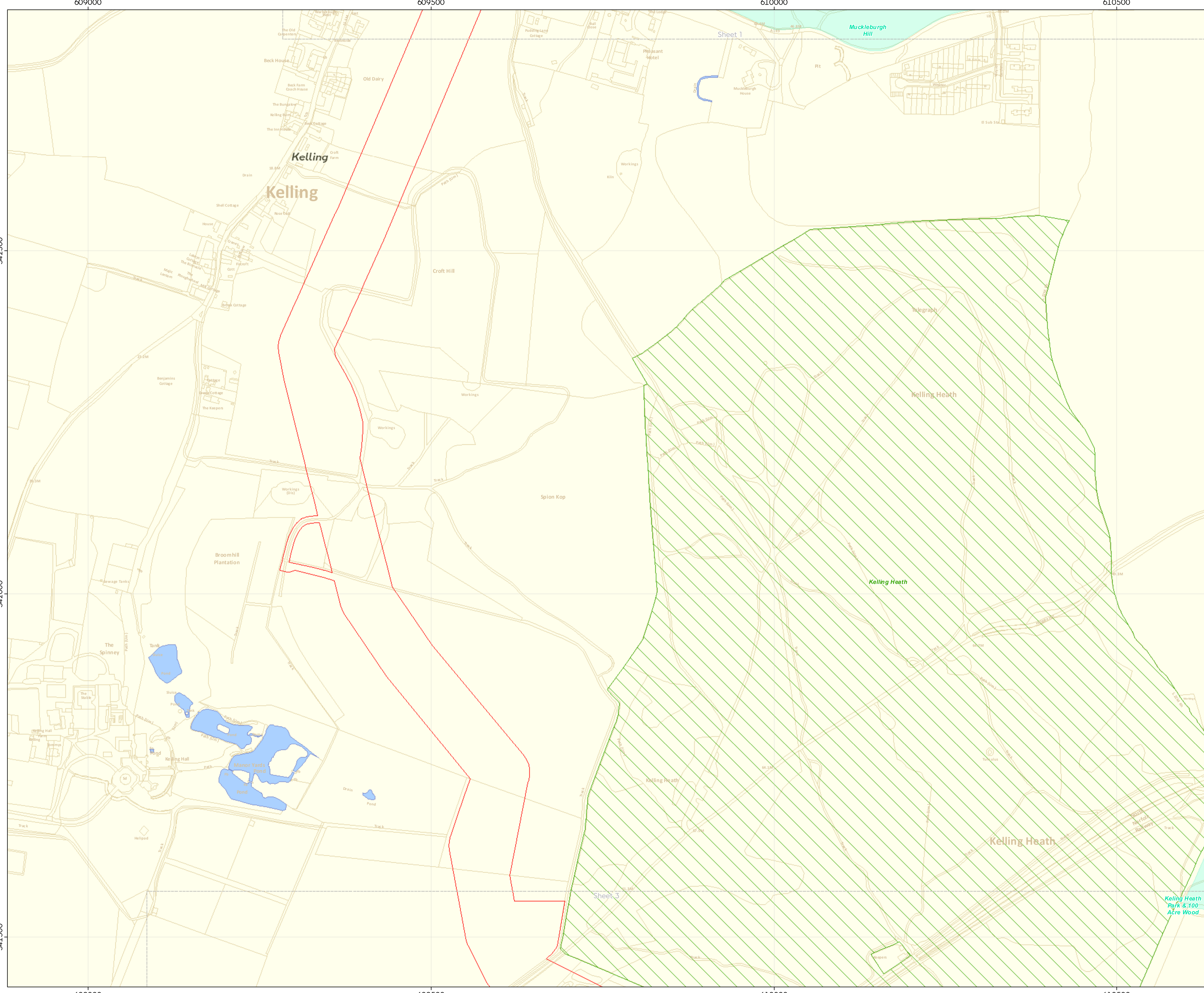
609500

610000

610500

611000

Sheet 2



Hornsea Project Three Offshore Wind Farm

Onshore Statutory and Non-Statutory Nature Conservation Sites

Sheet 2 of 36

APP Regulations Reference: 52(800) Application Document Number: A2.9.1

- Hornsea Project Three**
- Order Limits
 - Norfolk County Wildlife Site
 - Site of Special Scientific Interest
 - Waterbody
 - Area of Outstanding Natural Beauty

Source:
© Crown copyright and database rights 2019 Ordnance Survey 0100031673



Coordinate system: British National Grid
Vertical reference: ODN
Scale @ A1: 1:2500

0 25 50 100 150 200 Metres
0 25 50 100 150 200 Yards

REV	REMARK	DATE
01	First Issue	May 2018
02	Second Issue	January 2019
--	--	--
--	--	--
--	--	--

Hornsea Project Three Offshore Wind Farm
APP Regulations Reference: 52(800)
Application Document Number: A2.9.1
Document no: HOWO3APP15
Created by: NATMO
Checked by: RIGCR
Approved by: ANGLU



Hornsea Project Three Offshore Wind Farm

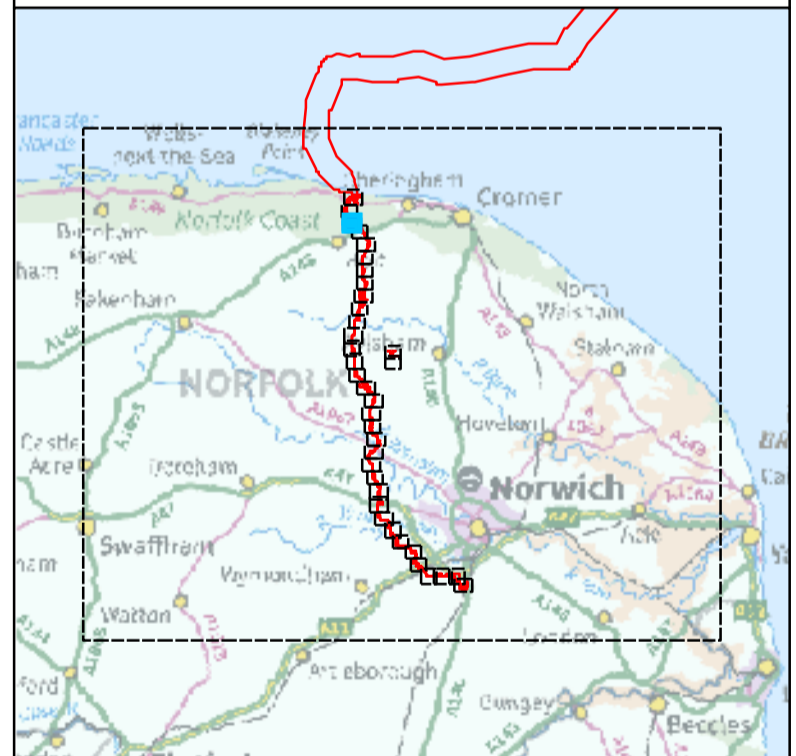
Onshore Statutory and Non-Statutory Nature Conservation Sites

Sheet 3 of 36

AFFP Regulations Reference: 5(2)(K) Application Document Number: A2.9.1

- Hornsea Project Three**
- Order Limits
 - Norfolk County Wildlife Site
 - Site of Special Scientific Interest
 - Waterbody
 - Area of Outstanding Natural Beauty

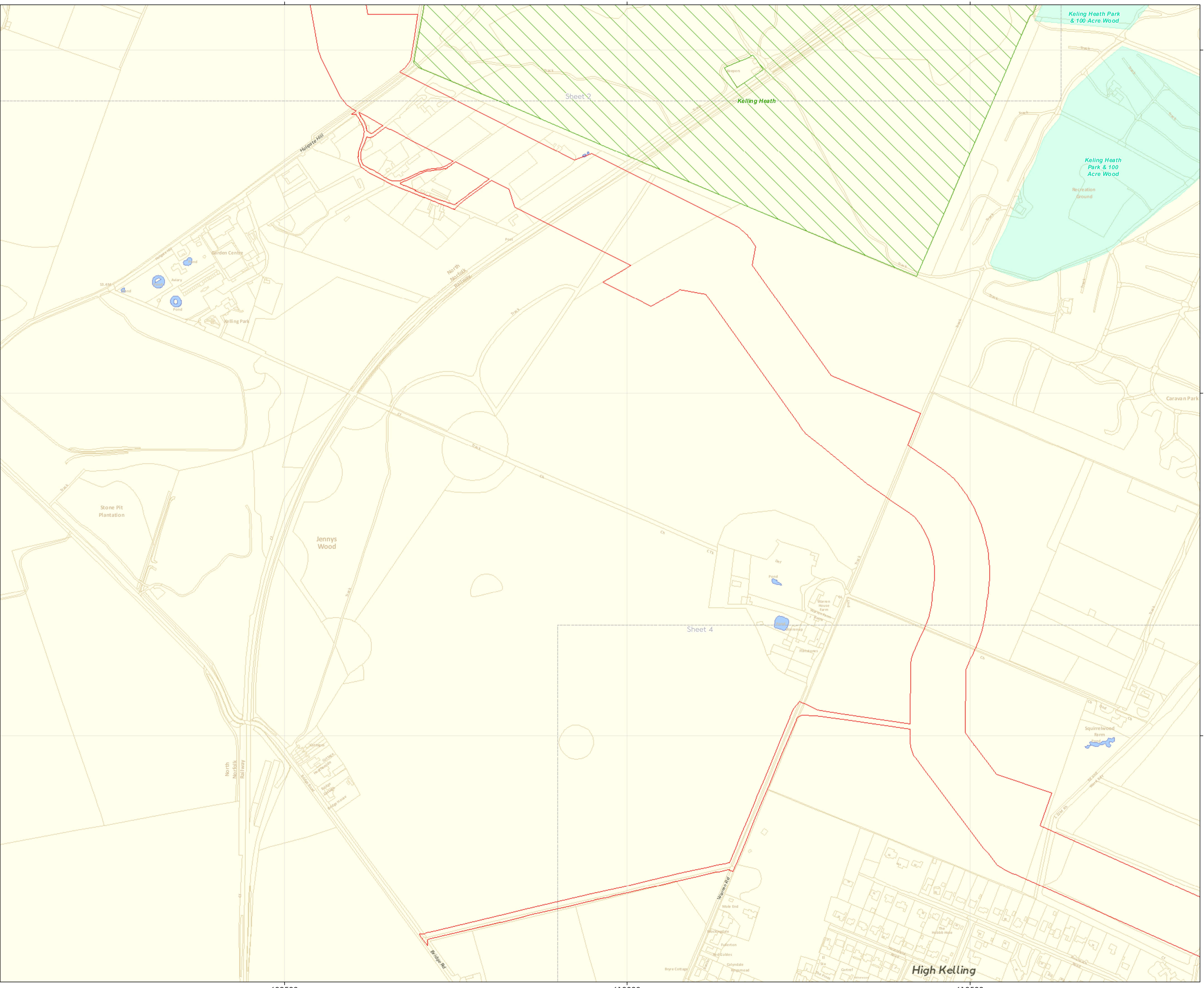
Source:
© Crown copyright and database rights 2019 Ordnance Survey 0100031673



Coordinate system: British National Grid
Vertical reference: ODN
Scale @ A1: 1:2500

REV	REMARK	DATE
01	First Issue	May 2018
02	Second Issue	January 2019
--	--	--
--	--	--
--	--	--

Hornsea Project Three Offshore Wind Farm
AFFP Regulations Reference: 5(2)(K)
Application Document Number: A2.9.1
Document no: HOW03APP15
Created by: NATMO
Checked by: RIGCR
Approved by: ANGLU



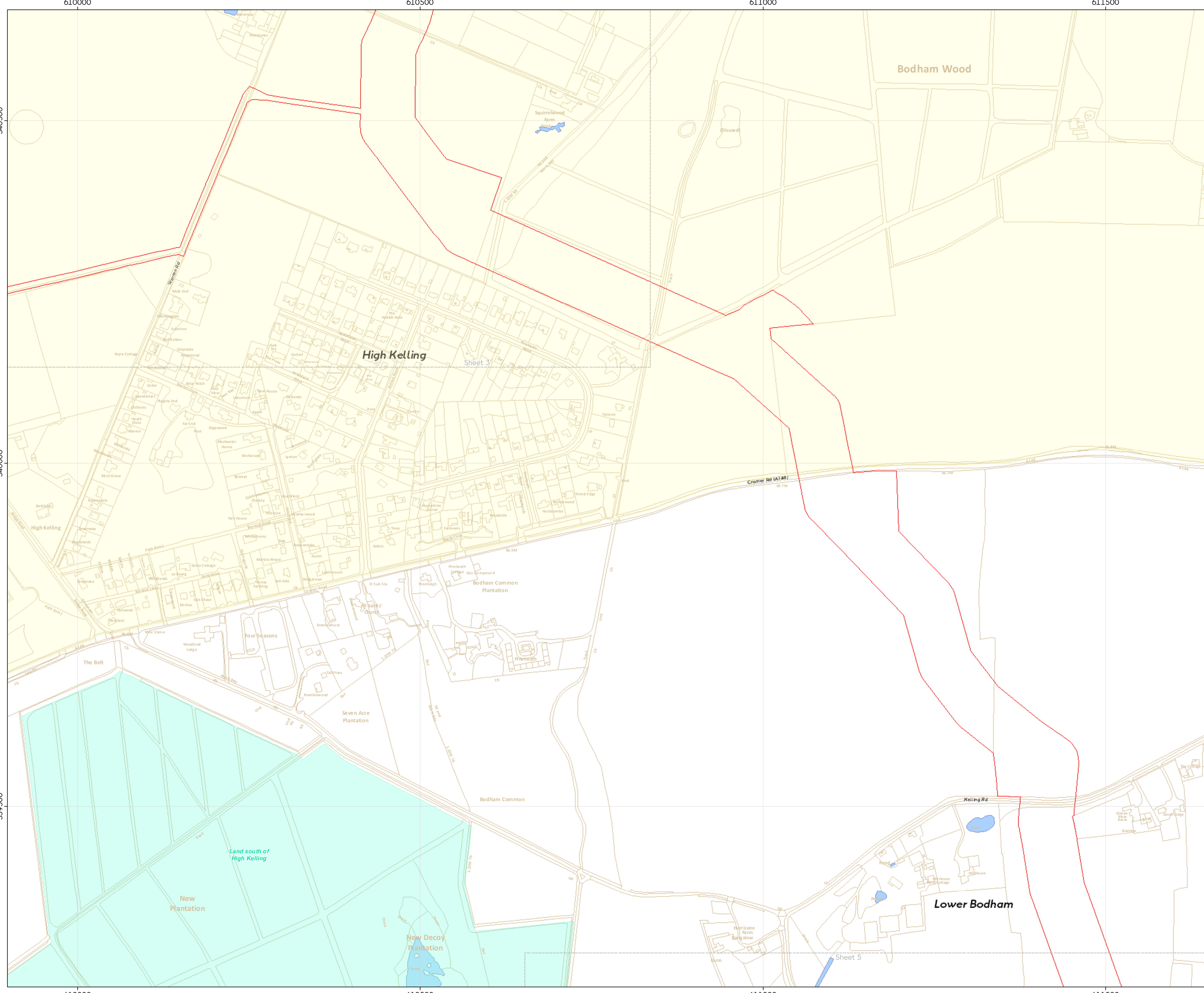
341500
341000
340500

609500 610000 610500
609500 610000 610500

Sheet 2

Sheet 4

High Kelling



Hornsea Project Three Offshore Wind Farm

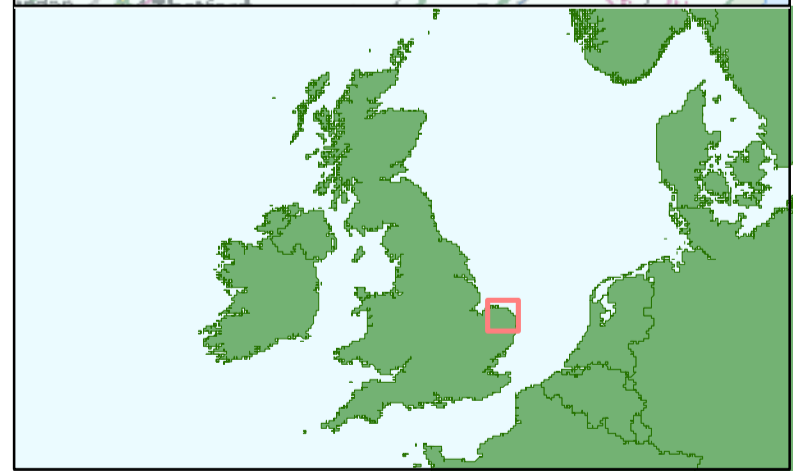
Onshore Statutory and Non-Statutory Nature Conservation Sites

Sheet 4 of 36

APP Regulations Reference: 52(800) Application Document Number: A2.9.1

- Hornsea Project Three**
- Order Limits
 - Norfolk County Wildlife Site
 - Waterbody
 - Area of Outstanding Natural Beauty


Source:
© Crown copyright and database rights 2019 Ordnance Survey 0100031673

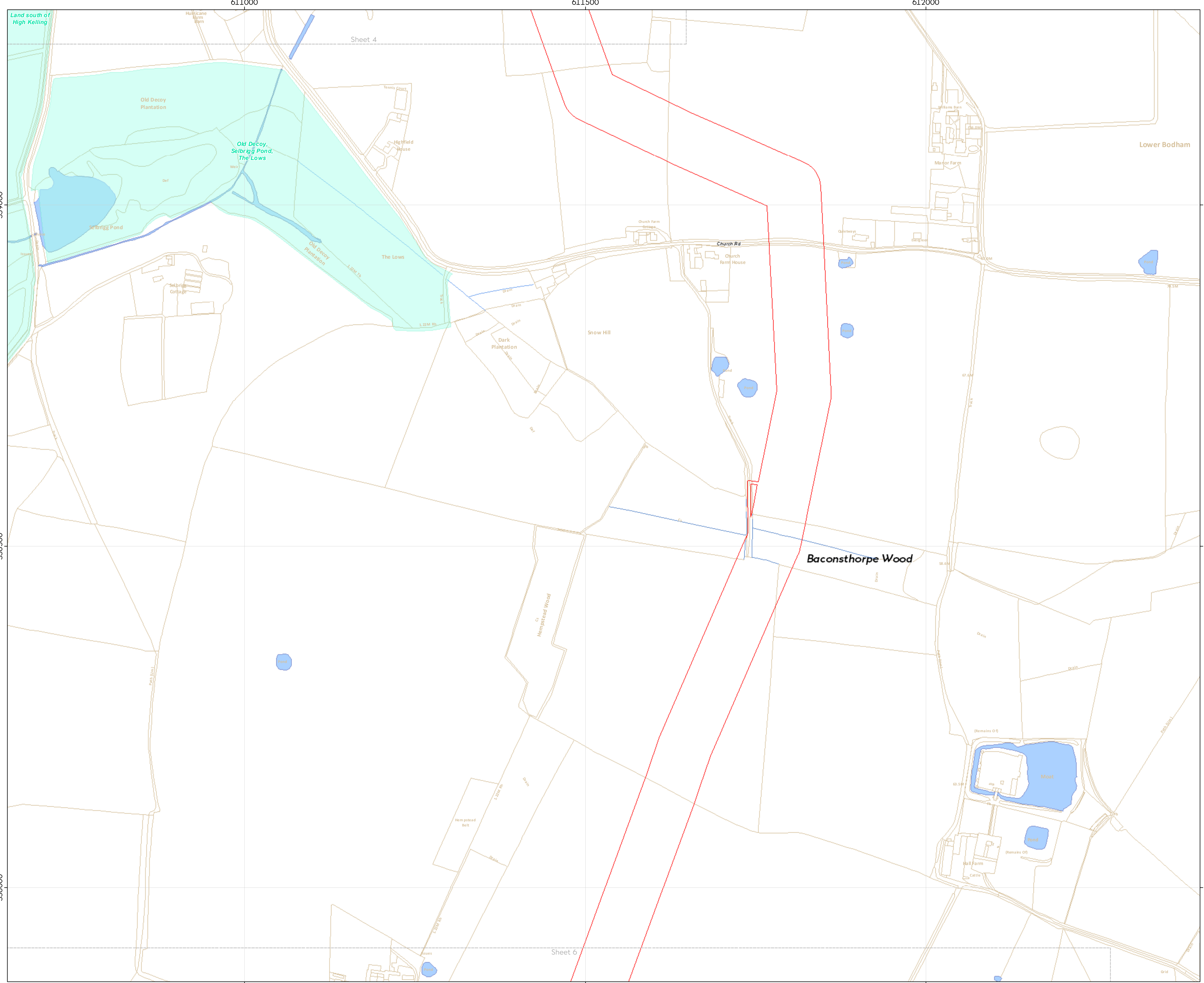


Coordinate system: British National Grid
Vertical reference: ODN
Scale @ A1: 1:2500

REV	REMARK	DATE
01	First Issue	May 2018
02	Second Issue	January 2019
...
...
...

Hornsea Project Three Offshore Wind Farm
APP Regulations Reference: 52(800)
Application Document Number: A2.9.1
Document no: HOW03APP15
Created by: NATMO
Checked by: RIGCR
Approved by: ANGLU





Hornsea Project Three Offshore Wind Farm

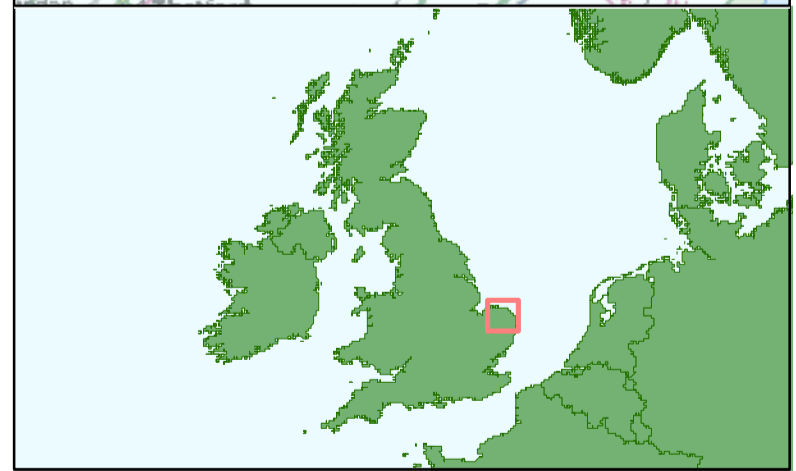
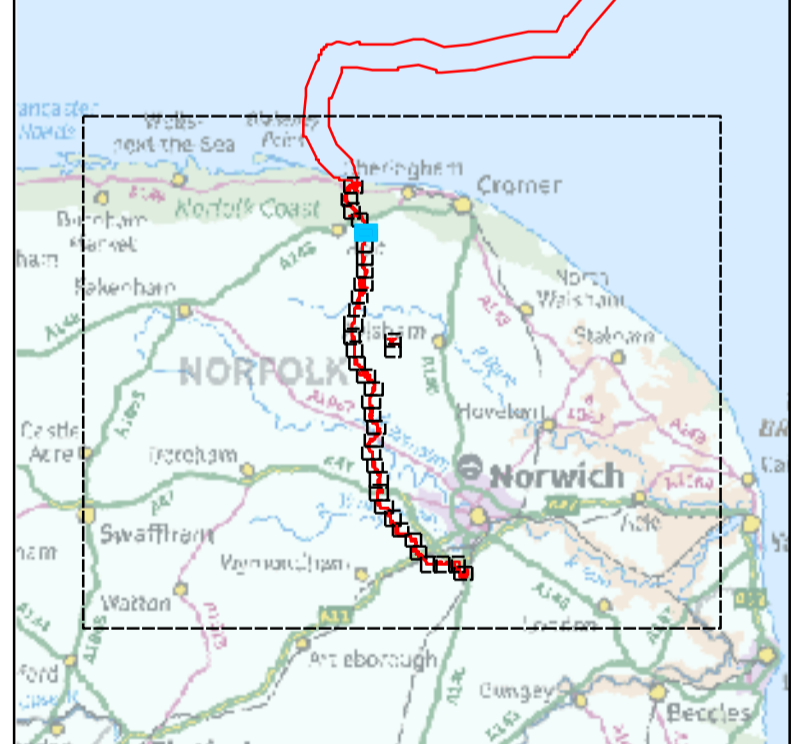
Onshore Statutory and Non-Statutory Nature Conservation Sites

Sheet 5 of 36

APFP Regulations Reference: 5(2)(K) Application Document Number: A2.9.1

- Hornsea Project Three**
- Order Limits
 - Norfolk County Wildlife Site
 - Waterbody

Source:
© Crown copyright and database rights 2019 Ordnance Survey 0100031673



Coordinate system: British National Grid
Vertical reference: ODN
Scale @ A1: 1:2500

REV	REMARK	DATE
01	First Issue	May 2018
02	Second Issue	January 2019
--	--	--
--	--	--
--	--	--

Hornsea Project Three Offshore Wind Farm
APFP Regulations Reference: 5(2)(K)
Application Document Number: A2.9.1
Document no: HOW03A/P15
Created by: NATMO
Checked by: RICCR
Approved by: ANGLU



Hornsea Project Three Offshore Wind Farm

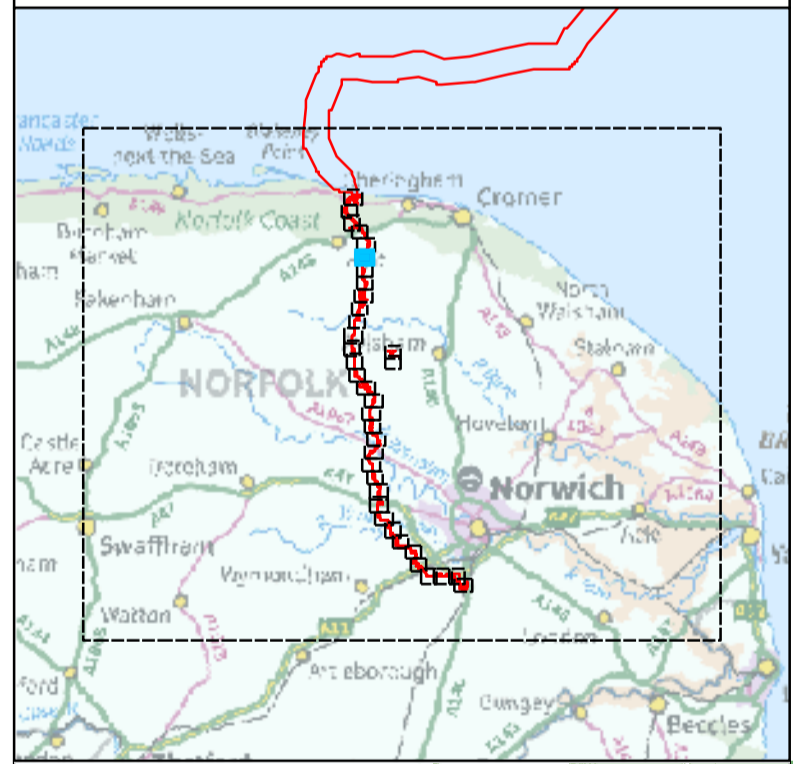
Onshore Statutory and Non-Statutory Nature Conservation Sites

Sheet 6 of 36

APP Regulations Reference: 52(800) Application Document Number: A2.9.1

- Hornsea Project Three**
- Order Limits
 - Norfolk County Wildlife Site
 - Waterbody

Source:
© Crown copyright and database rights 2019 Ordnance Survey 0100031673



Coordinate system: British National Grid
Vertical reference: ODN
Scale @ A1: 1:2500


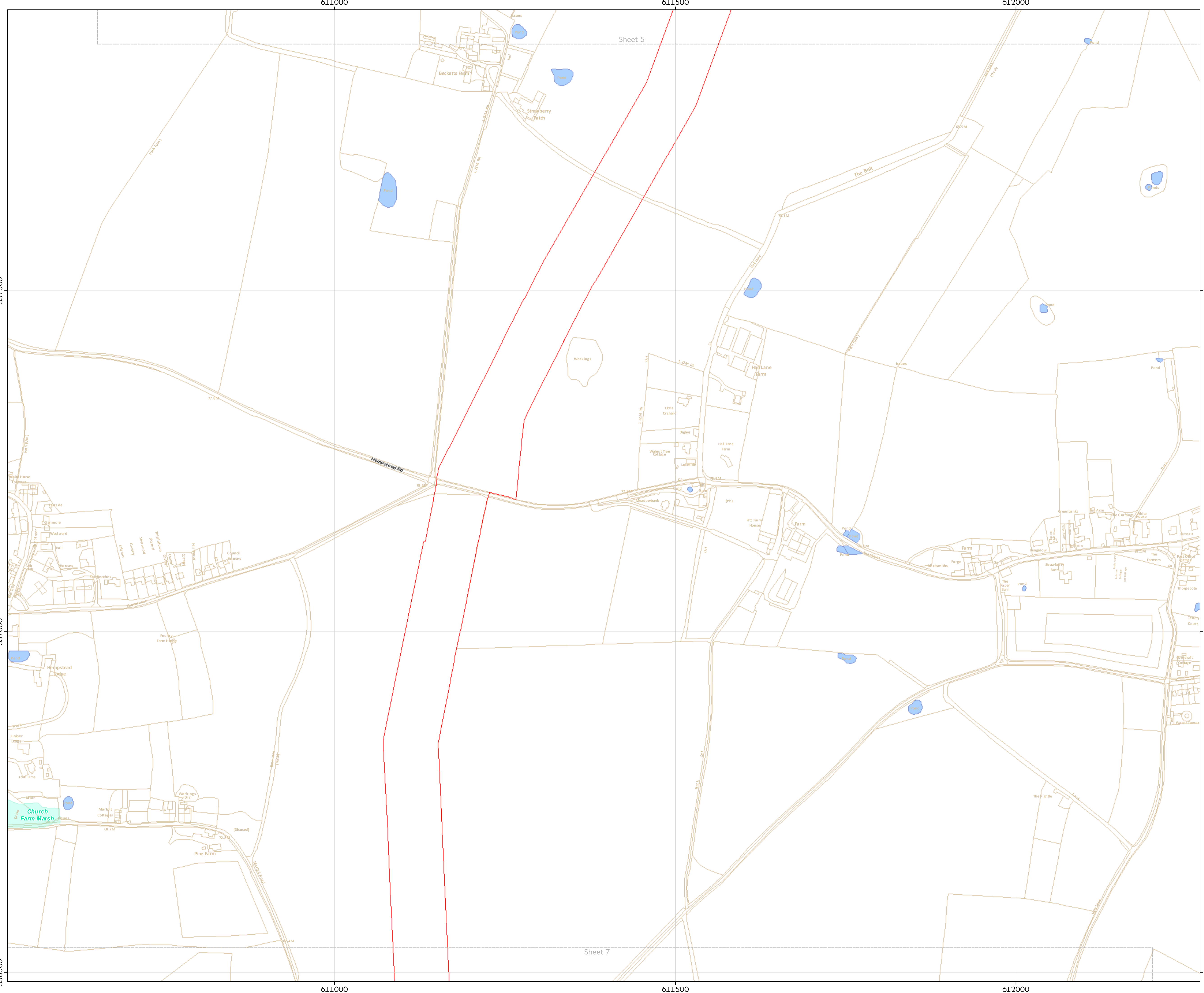
0 25 50 100 150 200 Metres

0 25 50 100 150 200 Yards

GRID NORTH

REV	REMARK	DATE
01	First Issue	May 2018
02	Second Issue	January 2019
--	--	--
--	--	--
--	--	--

Hornsea Project Three Offshore Wind Farm
APP Regulations Reference: 52(800)
Application Document Number: A2.9.1
Document no: HOW3APP15
Created by: NATMO
Checked by: RIGCR
Approved by: ANGLY

Hornsea Project Three Offshore Wind Farm

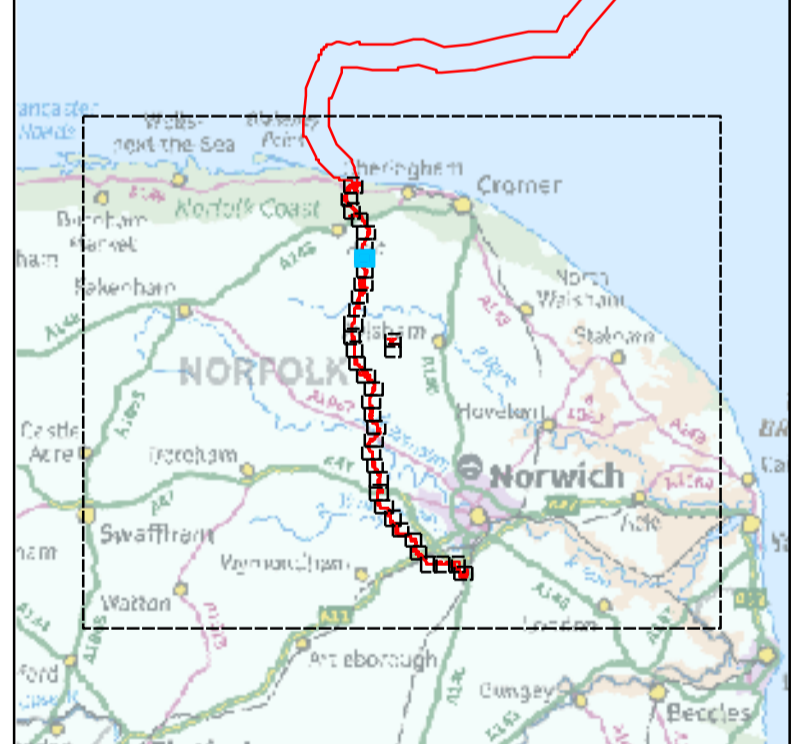
Onshore Statutory and Non-Statutory Nature Conservation Sites

Sheet 7 of 36

AFFP Regulations Reference: 5(2)(K) Application Document Number: A2.9.1

- Hornsea Project Three**
- Order Limits
 - Norfolk County Wildlife Site
 - Waterbody

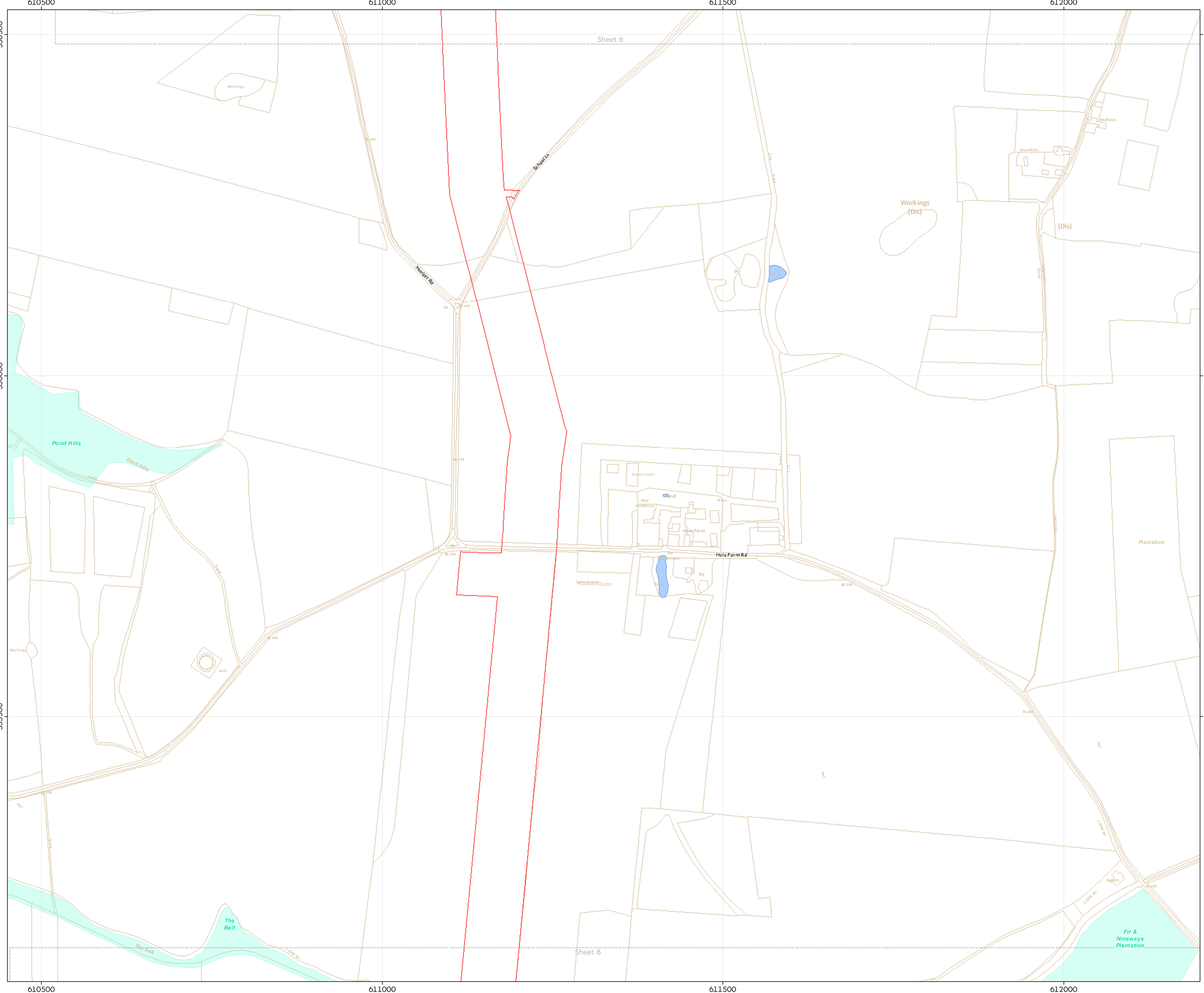
Source:
© Crown copyright and database rights 2019 Ordnance Survey 0100031673



Coordinate system: British National Grid
Vertical reference: ODN
Scale @ A1: 1:2500

REV	REMARK	DATE
01	First Issue	May 2018
02	Second Issue	January 2019
--	--	--
--	--	--
--	--	--

Hornsea Project Three Offshore Wind Farm
AFFP Regulations Reference: 5(2)(K)
Application Document Number: A2.9.1
Document no: HOW03APP15
Created by: NATMO
Checked by: RICCR
Approved by: ANGLUY



Sheet 6

Sheet 8

610500

611000

611500

612000

335500

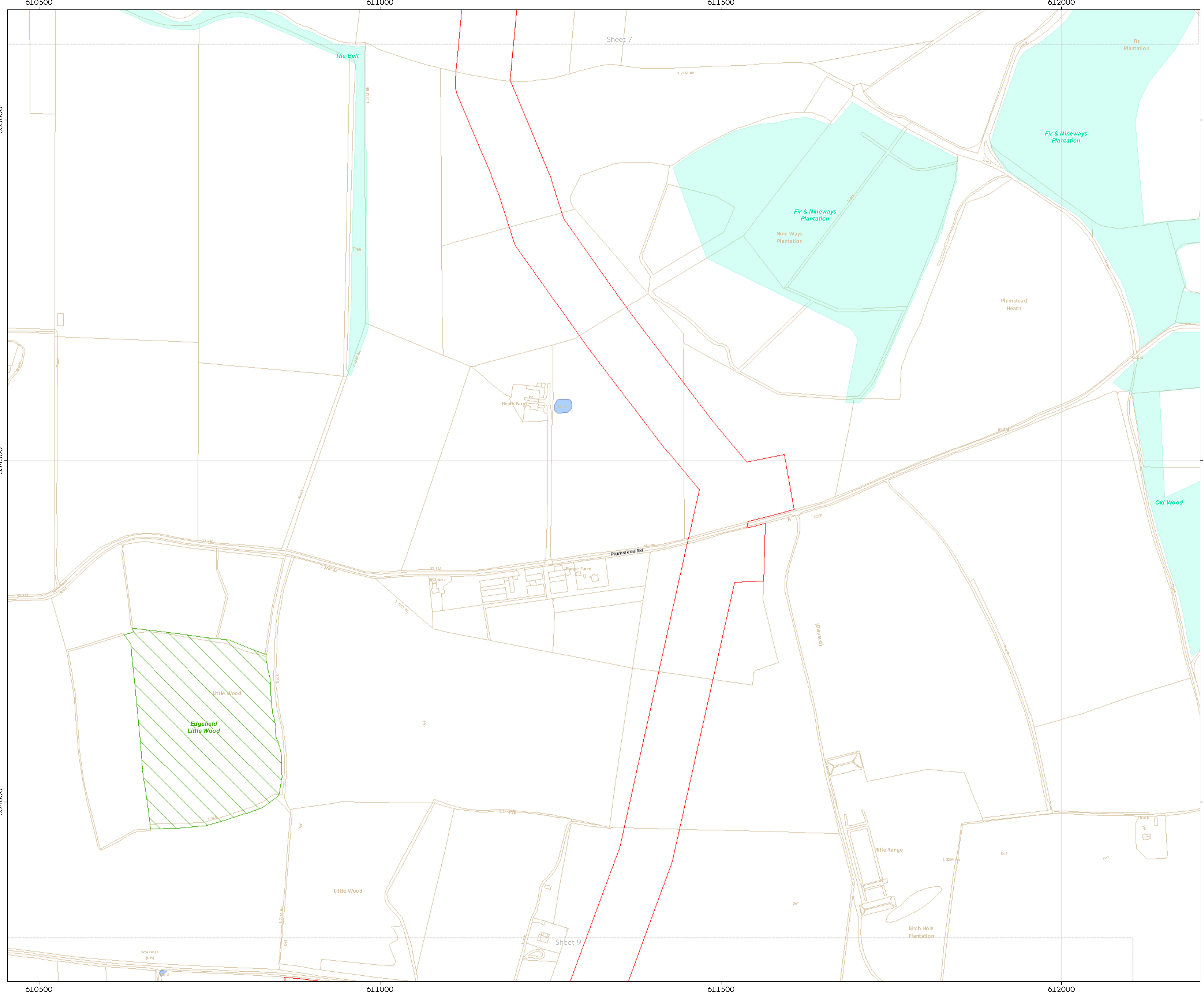
336000

336500

610500

336000

336500



Hornsea Project Three Offshore Wind Farm

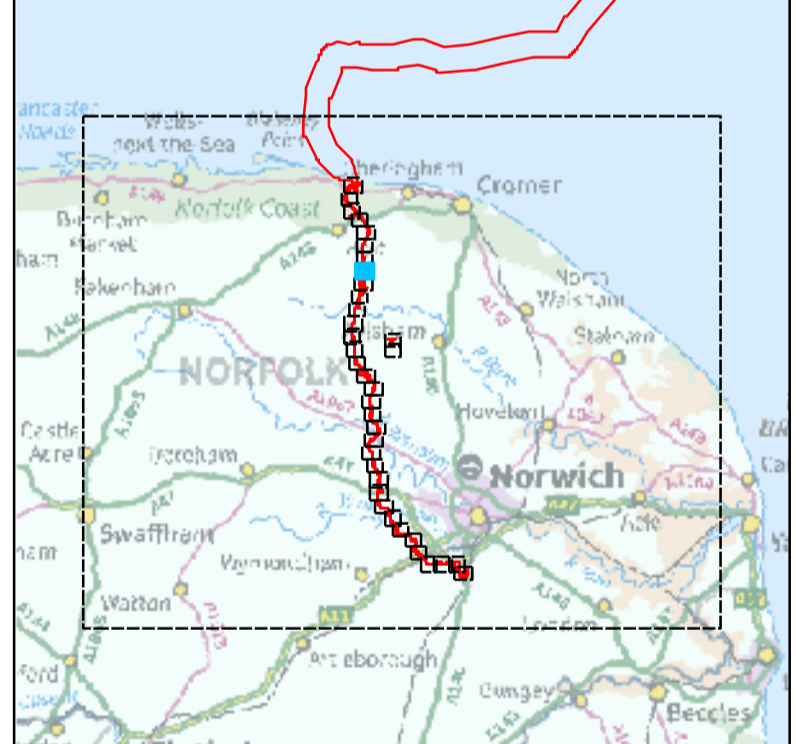
Onshore Statutory and Non-Statutory Nature Conservation Sites

Sheet 8 of 36

APFP Regulations Reference: 5(2)(K) Application Document Number: A2.9.1

- Hornsea Project Three**
- Order Limits
 - Norfolk County Wildlife Site
 - Site of Special Scientific Interest
 - Waterbody

Source:
© Crown copyright and database rights 2019 Ordnance Survey 0100031673



Coordinate system: British National Grid
Vertical reference: ODN
Scale @ A1: 1:2500

REV	REMARK	DATE
01	First Issue	May 2018
02	Second Issue	January 2019
--	--	--
--	--	--
--	--	--

Hornsea Project Three Offshore Wind Farm
APFP Regulations Reference: 5(2)(K)
Application Document Number: A2.9.1
Document no: HOW3APP15
Created by: NATMO
Checked by: RIGCR
Approved by: ANGLUY



Hornsea Project Three Offshore Wind Farm

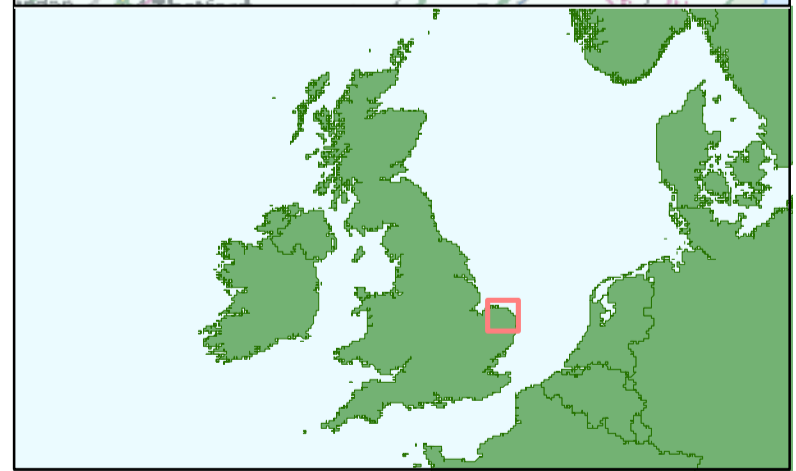
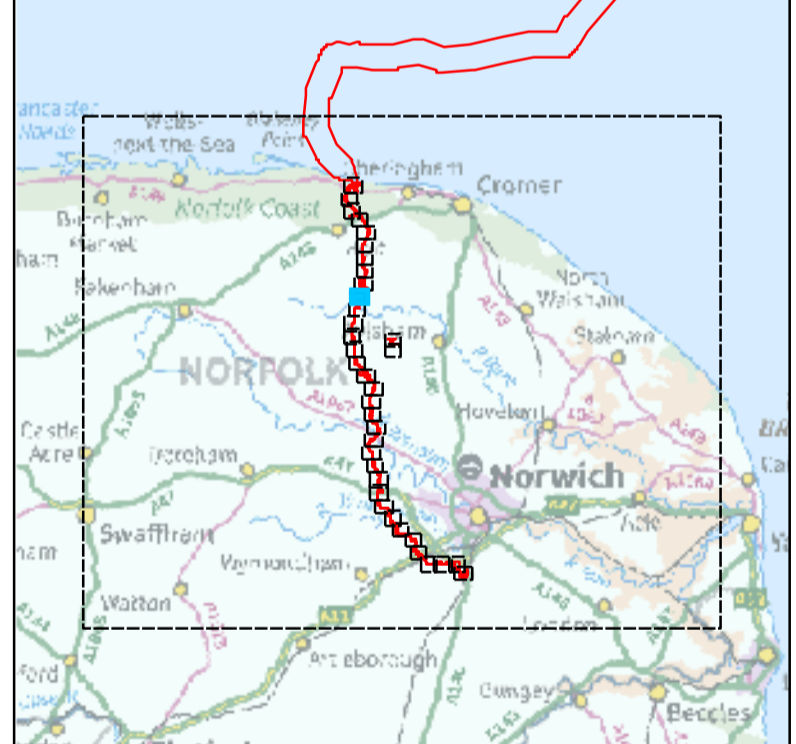
Onshore Statutory and Non-Statutory Nature Conservation Sites

Sheet 10 of 36

APFP Regulations Reference: 52(800) Application Document Number: A2.9.1

- Hornsea Project Three**
- Order Limits
 - Norfolk County Wildlife Site
 - Waterbody
 - Watercourse Boundary

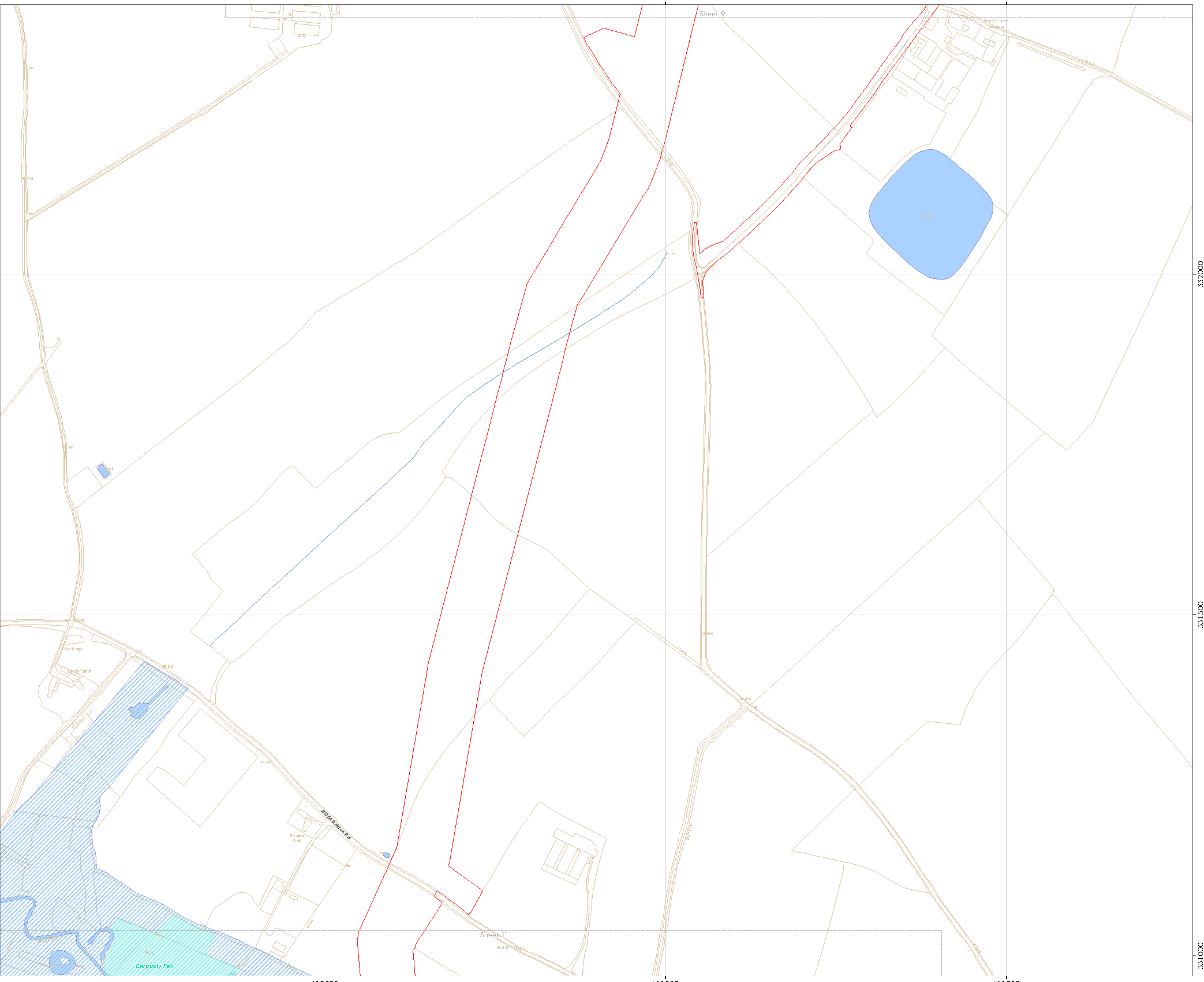
Source:
© Crown copyright and database rights 2019 Ordnance Survey 0100031673

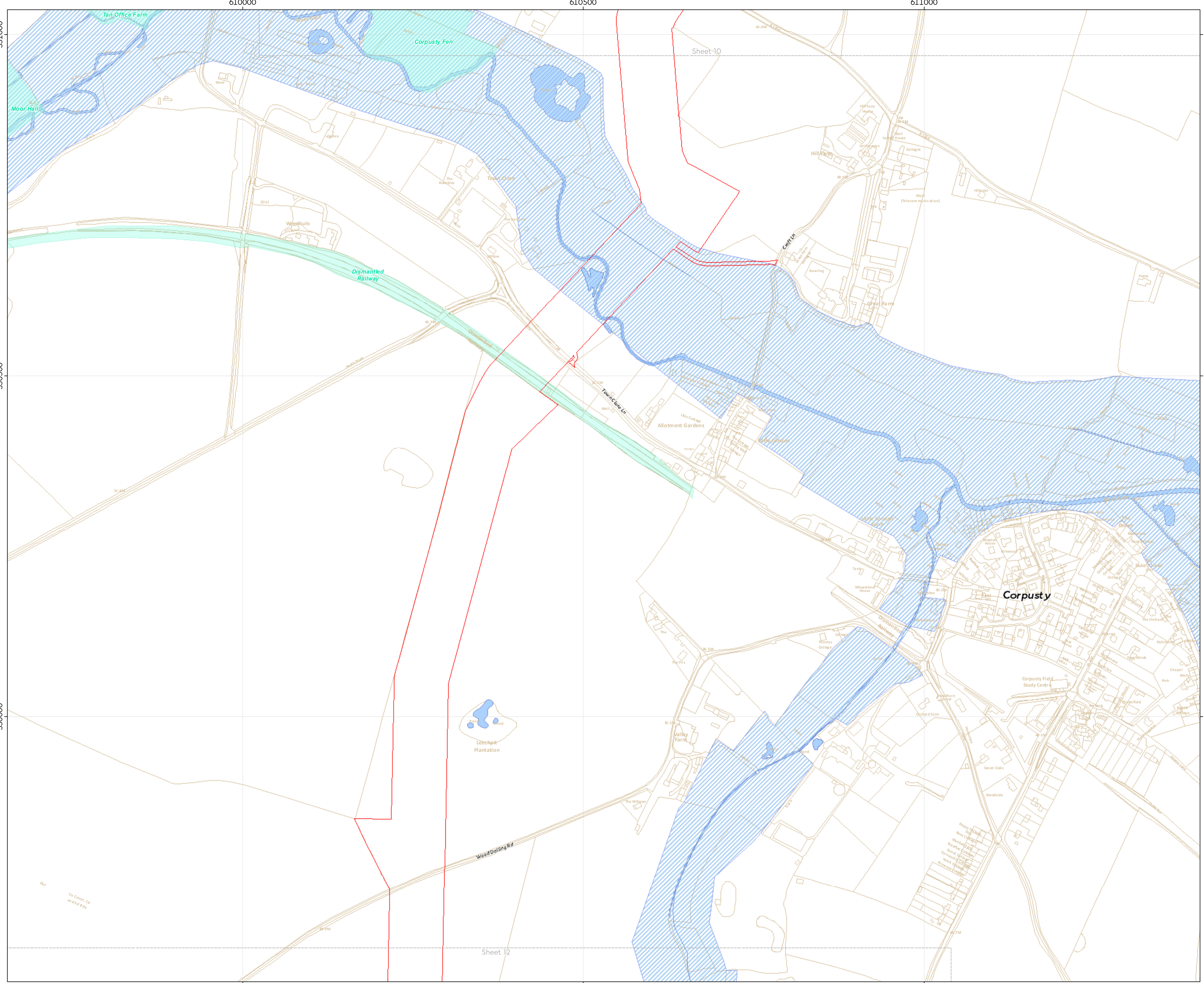


Coordinate system: British National Grid
Vertical reference: ODN
Scale @ A1: 1:2500

REV	REMARK	DATE
01	First Issue	May 2018
02	Second Issue	January 2019
--	--	--
--	--	--
--	--	--

Hornsea Project Three Offshore Wind Farm
APFP Regulations Reference: 52(800)
Application Document Number: A2.9.1
Document no: HOW03A/PP15
Created by: NATMO
Checked by: RIGCR
Approved by: ANGLU





Hornsea Project Three Offshore Wind Farm

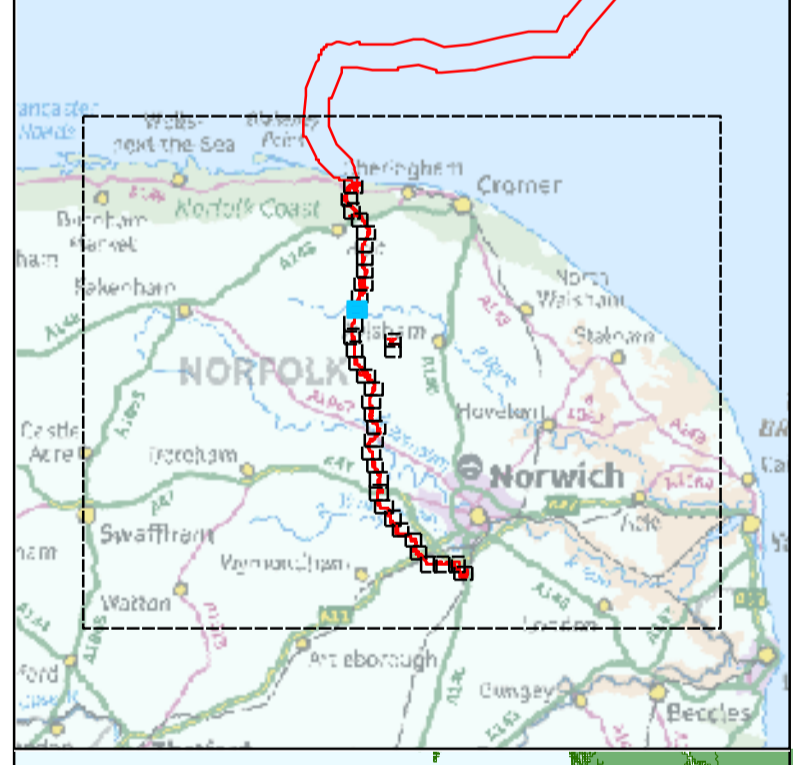
Onshore Statutory and Non-Statutory Nature Conservation Sites

Sheet 11 of 36

APFP Regulations Reference: 5(2)(K) Application Document Number: A2.9.1

- Hornsea Project Three**
- Order Limits
 - Norfolk County Wildlife Site
 - Waterbody
 - Watercourse Boundary

Source:
© Crown copyright and database rights 2019 Ordnance Survey 0100031673

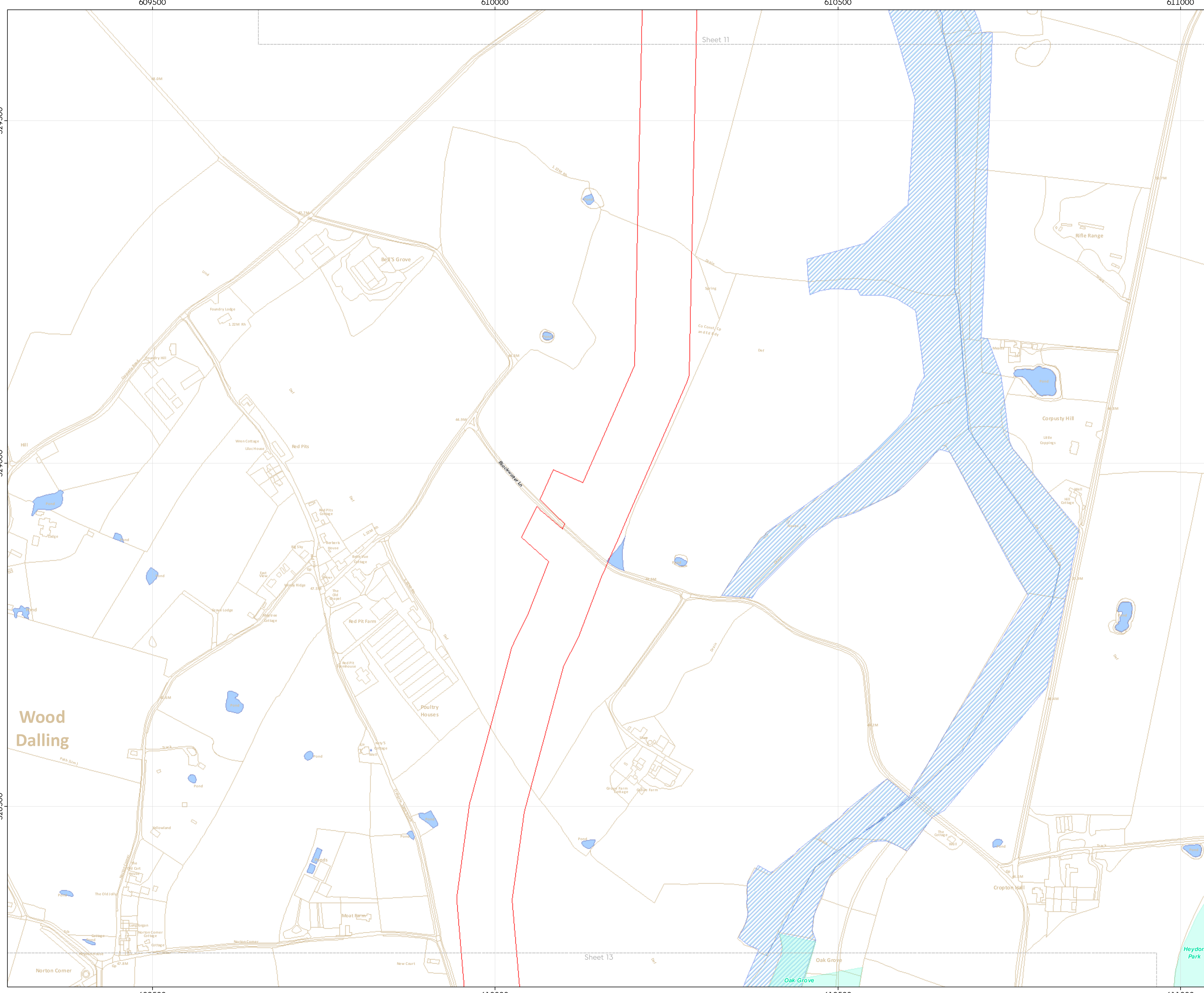


Coordinate system: British National Grid
Vertical reference: ODN
Scale @ A1: 1:2500

REV	REMARK	DATE
01	First Issue	May 2018
02	Second Issue	January 2019
--	--	--
--	--	--
--	--	--

Hornsea Project Three Offshore Wind Farm
APFP Regulations Reference: 5(2)(K)
Application Document Number: A2.9.1
Document no: HOW03APP15
Created by: NATMO
Checked by: RIGCR
Approved by: ANGLU





Hornsea Project Three Offshore Wind Farm

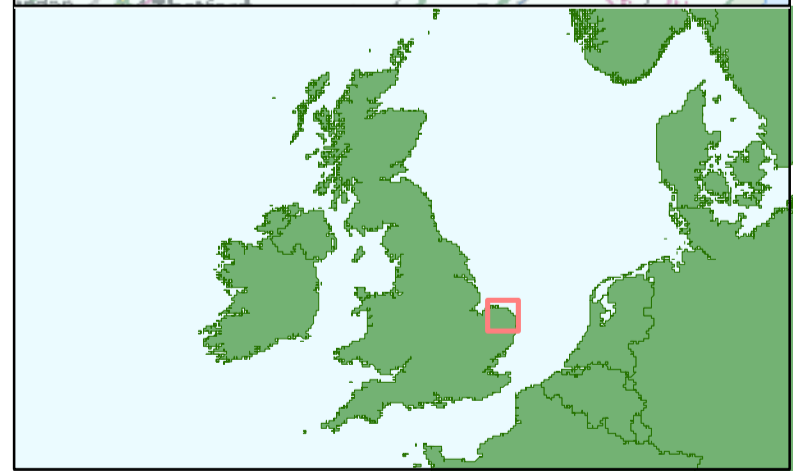
Onshore Statutory and Non-Statutory Nature Conservation Sites

Sheet 12 of 36

APFP Regulations Reference: 5(2)(K) Application Document Number: A2.9.1

- Hornsea Project Three**
- Order Limits
 - Norfolk County Wildlife Site
 - Waterbody
 - Watercourse Boundary


Source:
© Crown copyright and database rights 2019 Ordnance Survey 0100031673

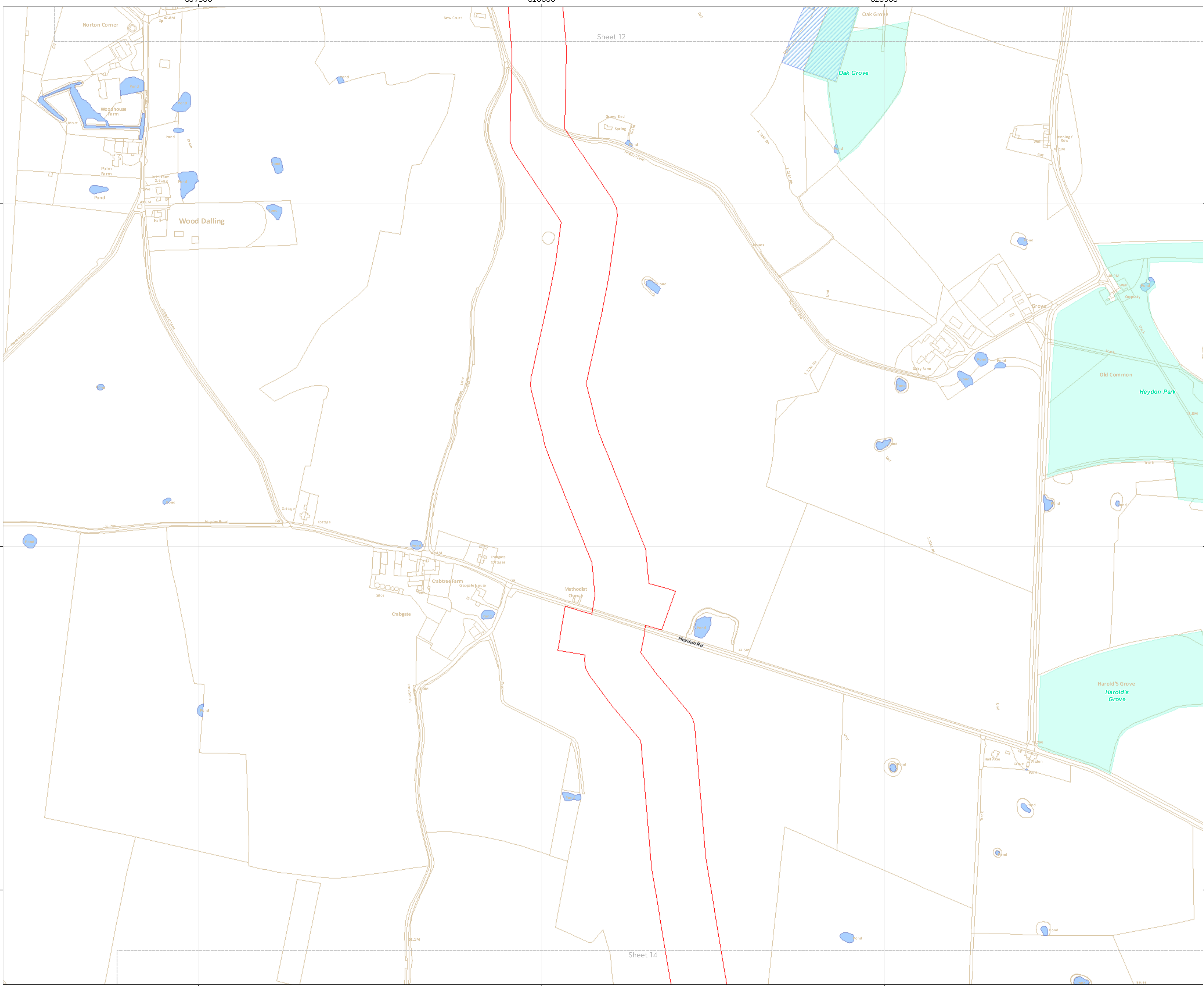


Coordinate system: British National Grid
Vertical reference: ODN
Scale @ A1: 1:2500

REV	REMARK	DATE
01	First Issue	May 2018
02	Second Issue	January 2019
--	--	--
--	--	--
--	--	--

Hornsea Project Three Offshore Wind Farm
APFP Regulations Reference: 5(2)(K)
Application Document Number: A2.9.1
Document no: HOW3APP15
Created by: NATMO
Checked by: RIGCR
Approved by: ANGLU





Hornsea Project Three Offshore Wind Farm

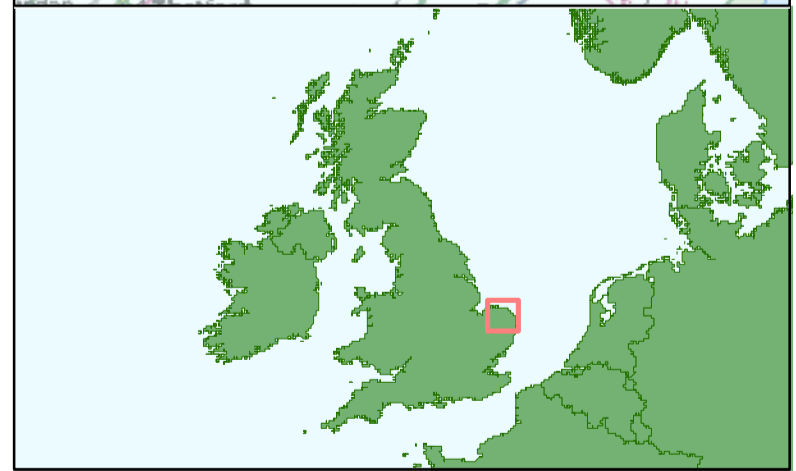
Onshore Statutory and Non-Statutory Nature Conservation Sites

Sheet 13 of 36

APFP Regulations Reference: 5(2)(K) Application Document Number: A2.9.1

- Hornsea Project Three**
- Order Limits
 - Norfolk County Wildlife Site
 - Waterbody
 - Watercourse Boundary

Source:
© Crown copyright and database rights 2019 Ordnance Survey 0100031673

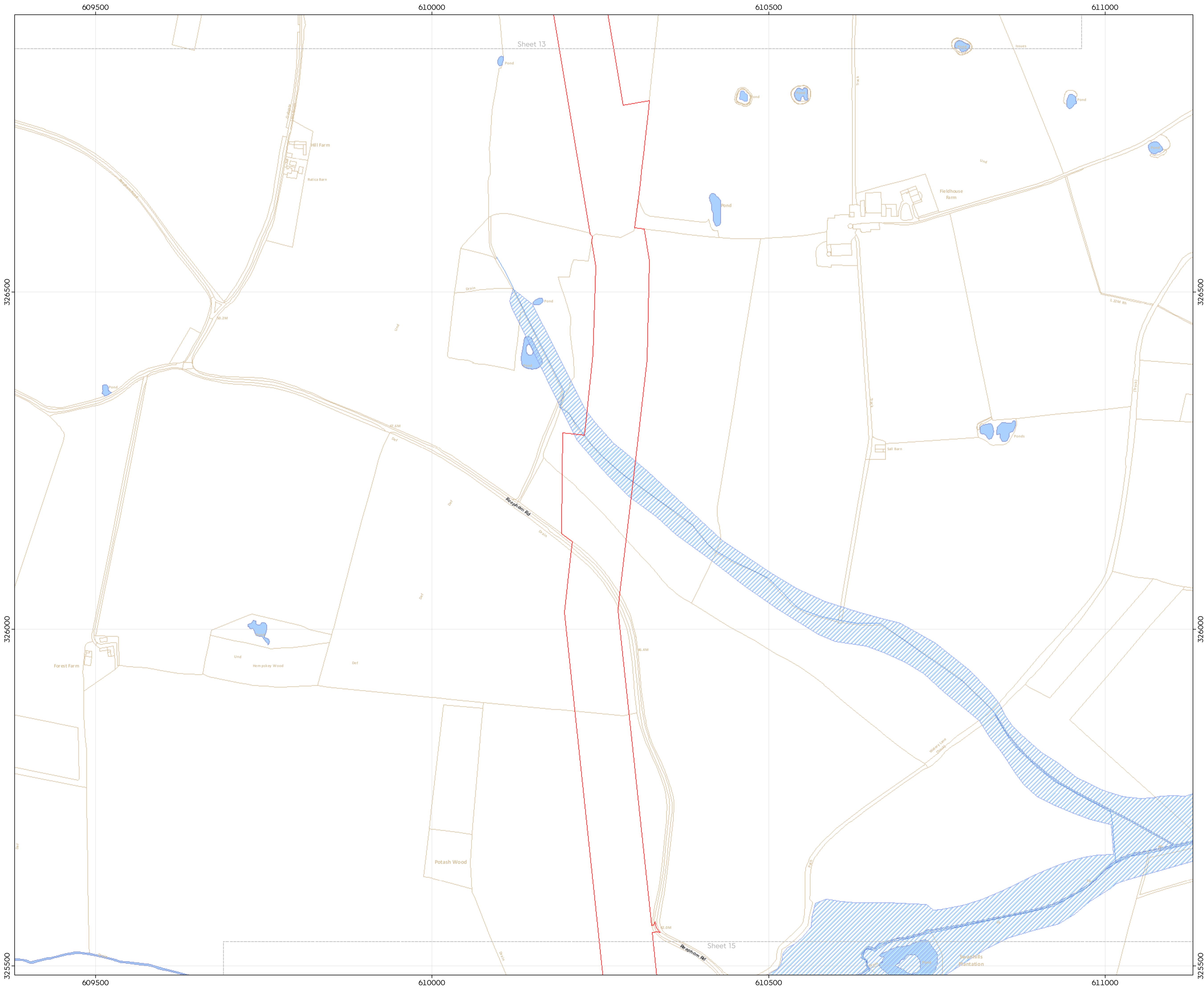


Coordinate system: British National Grid
Vertical reference: ODN
Scale @ A1: 1:2500

REV	REMARK	DATE
01	First Issue	May 2018
02	Second Issue	January 2019
--	--	--
--	--	--
--	--	--

Hornsea Project Three Offshore Wind Farm
APFP Regulations Reference: 5(2)(K)
Application Document Number: A2.9.1
Document no: HOW03APP15
Created by: NATMO
Checked by: RIGCR
Approved by: ANGLU





Hornsea Project Three Offshore Wind Farm

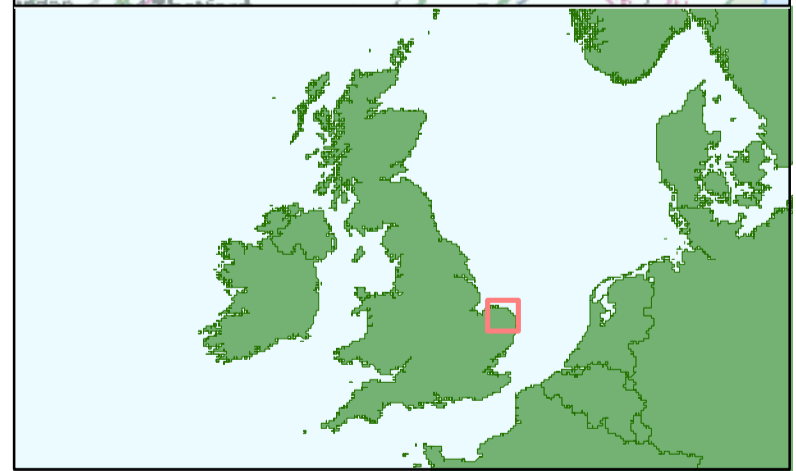
Onshore Statutory and Non-Statutory Nature Conservation Sites

Sheet 14 of 36

AFFP Regulations Reference: 5(2)(K) Application Document Number: A2.9.1

- Hornsea Project Three**
- Order Limits
 - Waterbody
 - Watercourse Boundary


Source:
© Crown copyright and database rights 2019 Ordnance Survey 0100031673



Coordinate system: British National Grid
Vertical reference: ODN
Scale @ A1: 1:2500

REV	REMARK	DATE
01	First Issue	May 2018
02	Second Issue	January 2019
--	--	--
--	--	--
--	--	--

Hornsea Project Three Offshore Wind Farm
AFFP Regulations Reference: 5(2)(K)
Application Document Number: A2.9.1
Document no: HOW03APP15
Created by: NATMO
Checked by: RIGCR
Approved by: ANGLU



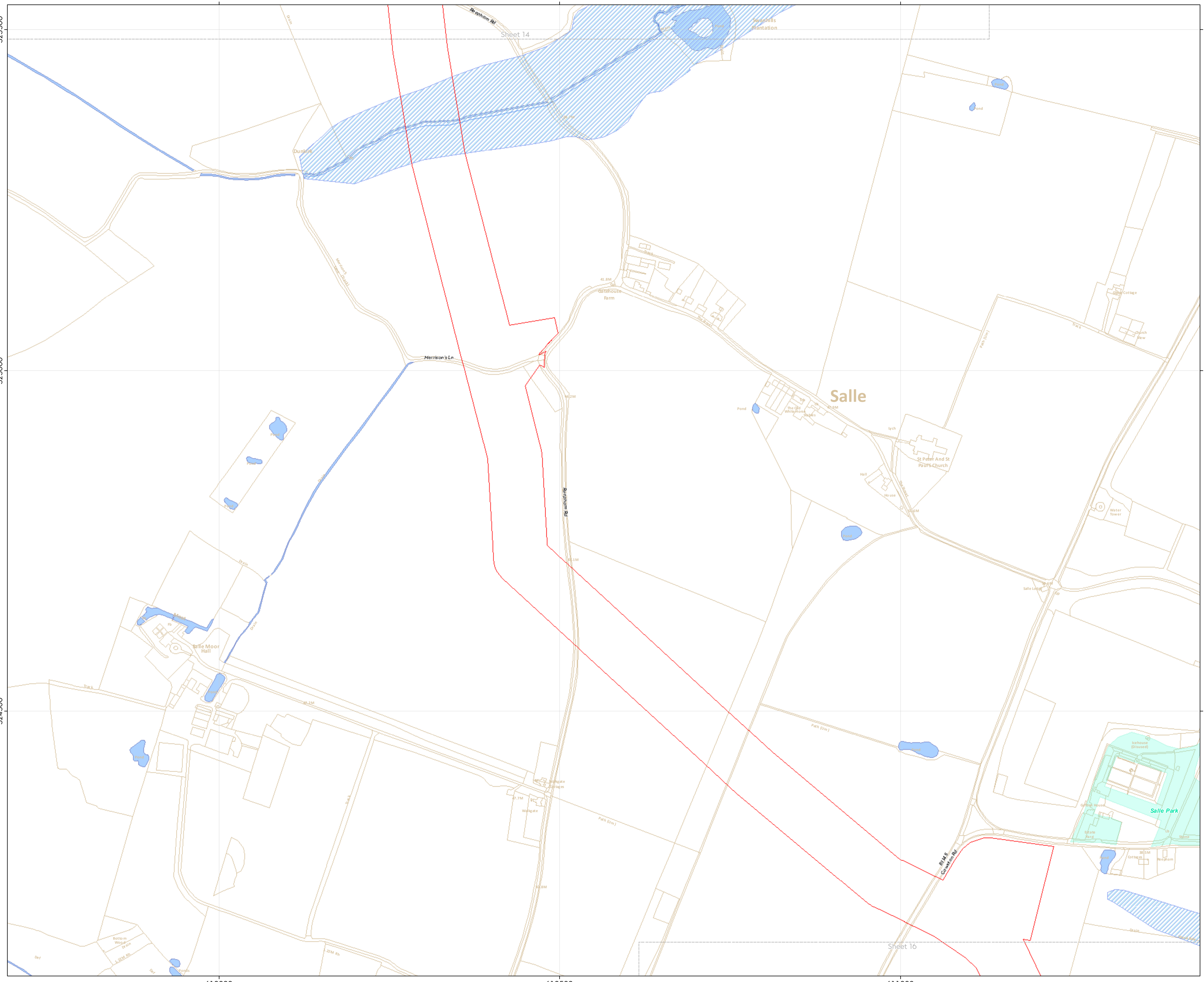
Hornsea Project Three Offshore Wind Farm

Onshore Statutory and Non-Statutory Nature Conservation Sites

Sheet 15 of 36

APFP Regulations Reference: 5(2)(K) Application Document Number: A2.9.1

- Hornsea Project Three**
- Order Limits
 - Norfolk County Wildlife Site
 - Waterbody
 - Watercourse Boundary




Source:
© Crown copyright and database rights 2019 Ordnance Survey 0100031673

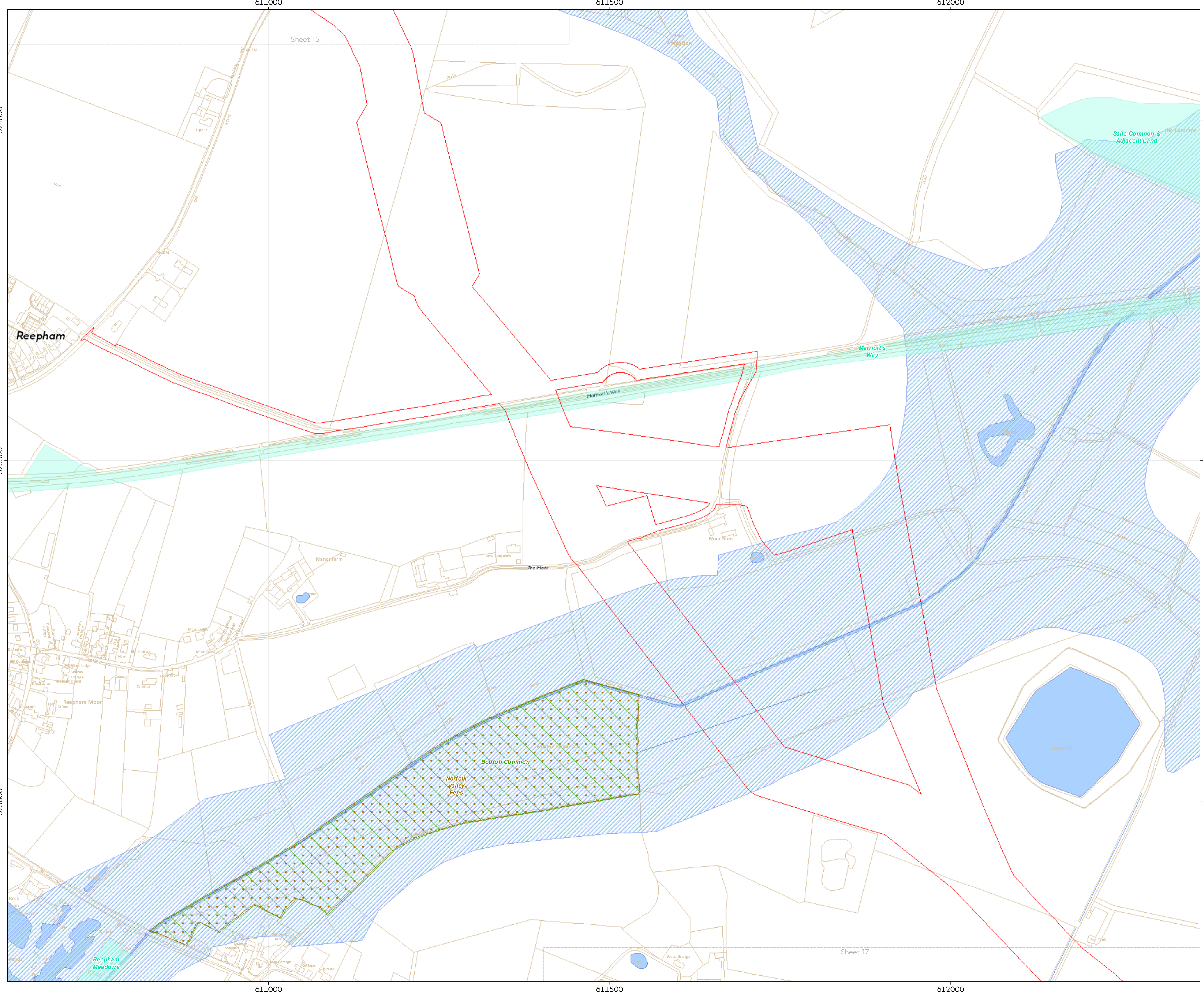


Coordinate system: British National Grid
Vertical reference: ODN
Scale @ A1: 1:2500

REV	REMARK	DATE
01	First Issue	May 2018
02	Second Issue	January 2019
--	--	--
--	--	--
--	--	--

Hornsea Project Three Offshore Wind Farm
APFP Regulations Reference: 5(2)(K)
Application Document Number: A2.9.1
Document no: HOW03A/PP15
Created by: NATMO
Checked by: RIGCR
Approved by: ANGLUY





Hornsea Project Three Offshore Wind Farm

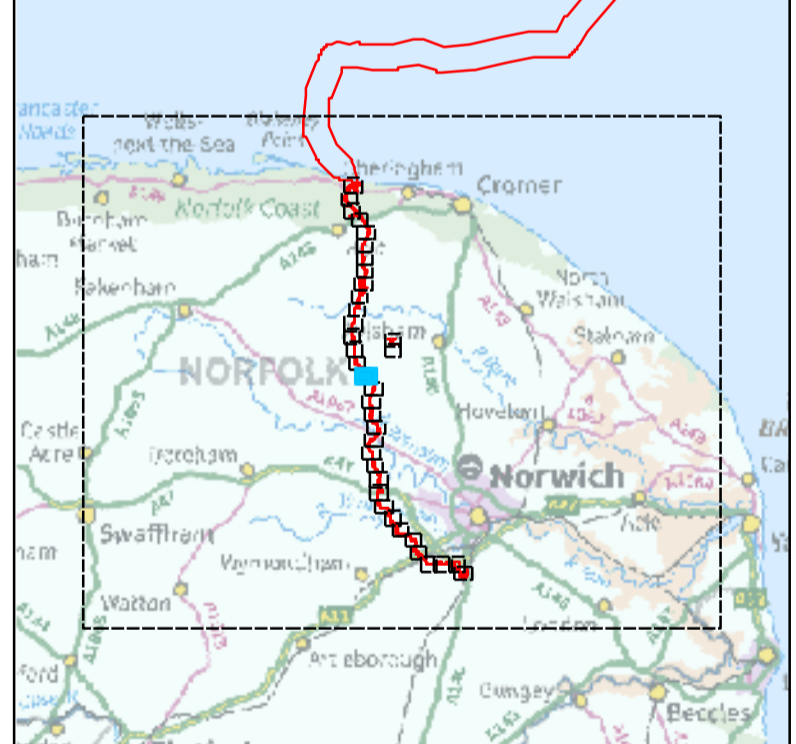
Onshore Statutory and Non-Statutory Nature Conservation Sites

Sheet 16 of 36

APP Regulations Reference: 5(2)(K) Application Document Number: A2.9.1

- Hornsea Project Three**
- Order Limits
 - Norfolk County Wildlife Site
 - Special Area of Conservation
 - Site of Special Scientific Interest
 - Waterbody
 - Watercourse Boundary

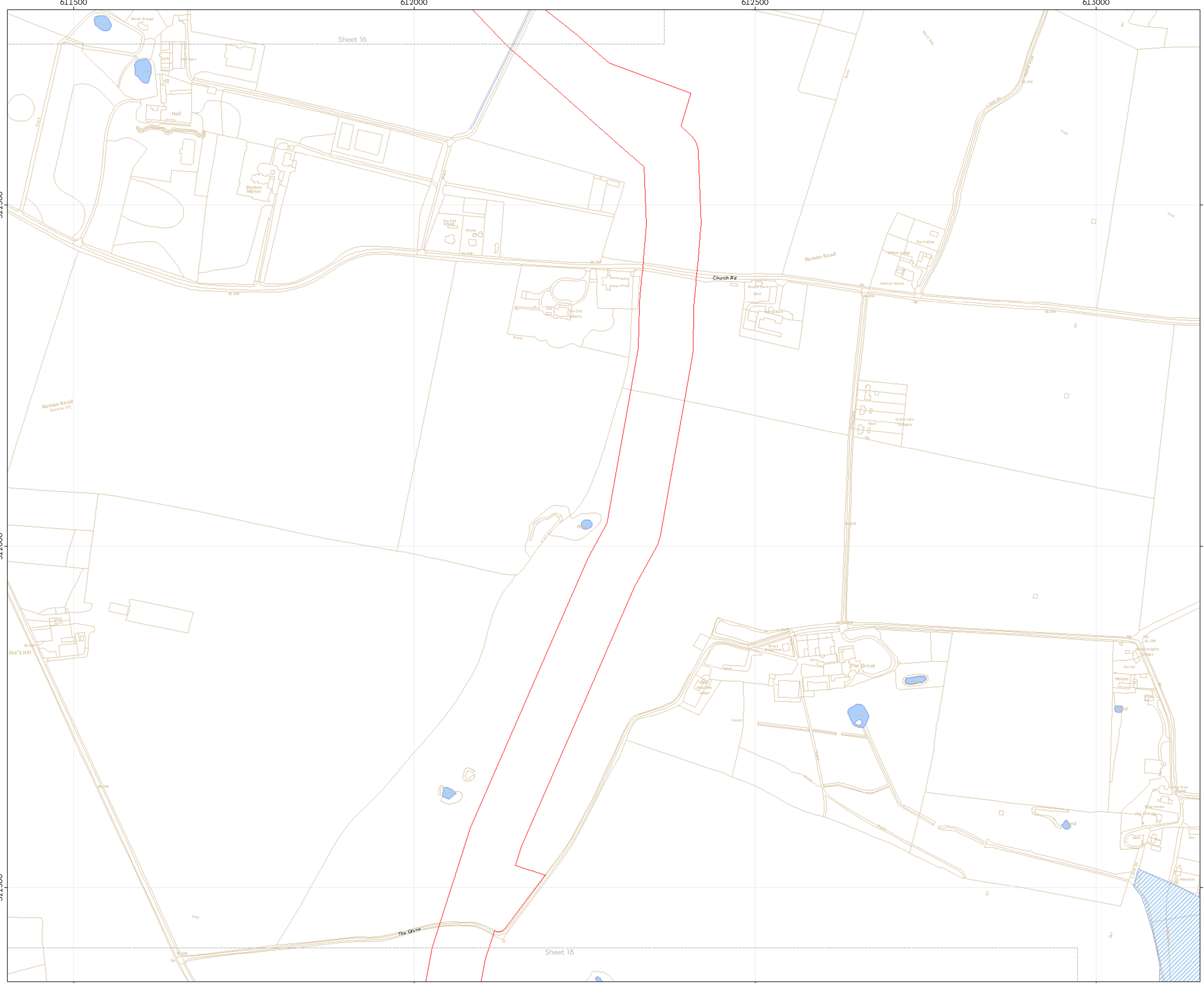
Source:
© Crown copyright and database rights 2019 Ordnance Survey 0100031673



Coordinate system: British National Grid
Vertical reference: ODN
Scale @ A1: 1:2500

REV	REMARK	DATE
01	First Issue	May 2018
02	Second Issue	January 2019
--	--	--
--	--	--
--	--	--

Hornsea Project Three Offshore Wind Farm
APP Regulations Reference: 5(2)(K)
Application Document Number: A2.9.1
Document no: HOW3APP15
Created by: NATMO
Checked by: RIGCR
Approved by: ANGLU



Hornsea Project Three Offshore Wind Farm

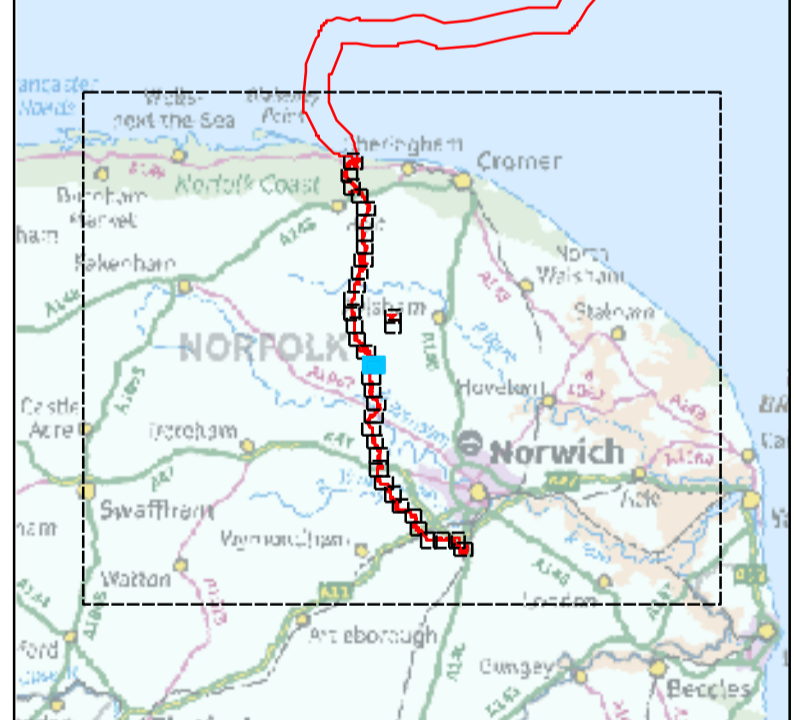
Onshore Statutory and Non-Statutory Nature Conservation Sites

Sheet 17 of 36

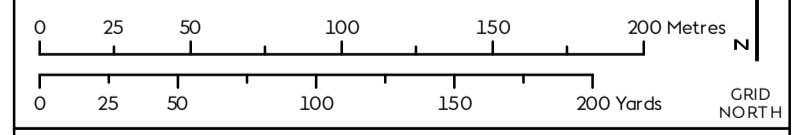
APP Regulations Reference: 5(2)(K) Application Document Number: A2.9.1

- Hornsea Project Three**
- Order Limits
 - Waterbody
 - Watercourse Boundary

Source:
© Crown copyright and database rights 2019 Ordnance Survey 0100031673



Coordinate system: British National Grid
Vertical reference: ODN
Scale @ A1: 1:2500



REV	REMARK	DATE
01	First Issue	May 2018
02	Second Issue	January 2019
--	--	--
--	--	--
--	--	--

Hornsea Project Three Offshore Wind Farm
APP Regulations Reference: 5(2)(K)
Application Document Number: A2.9.1
Document no: HOW03APP15
Created by: NATMO
Checked by: RIGCR
Approved by: ANGLUY



611500

612000

612500

Sheet 17

Sheet 19

Hornsea Project Three Offshore Wind Farm

Onshore Statutory and Non-Statutory Nature Conservation Sites

Sheet 18 of 36

APP Regulations Reference: 52(800) Application Document Number: A2.9.1

Hornsea Project Three

- Order Limits
- Waterbody
- Watercourse Boundary

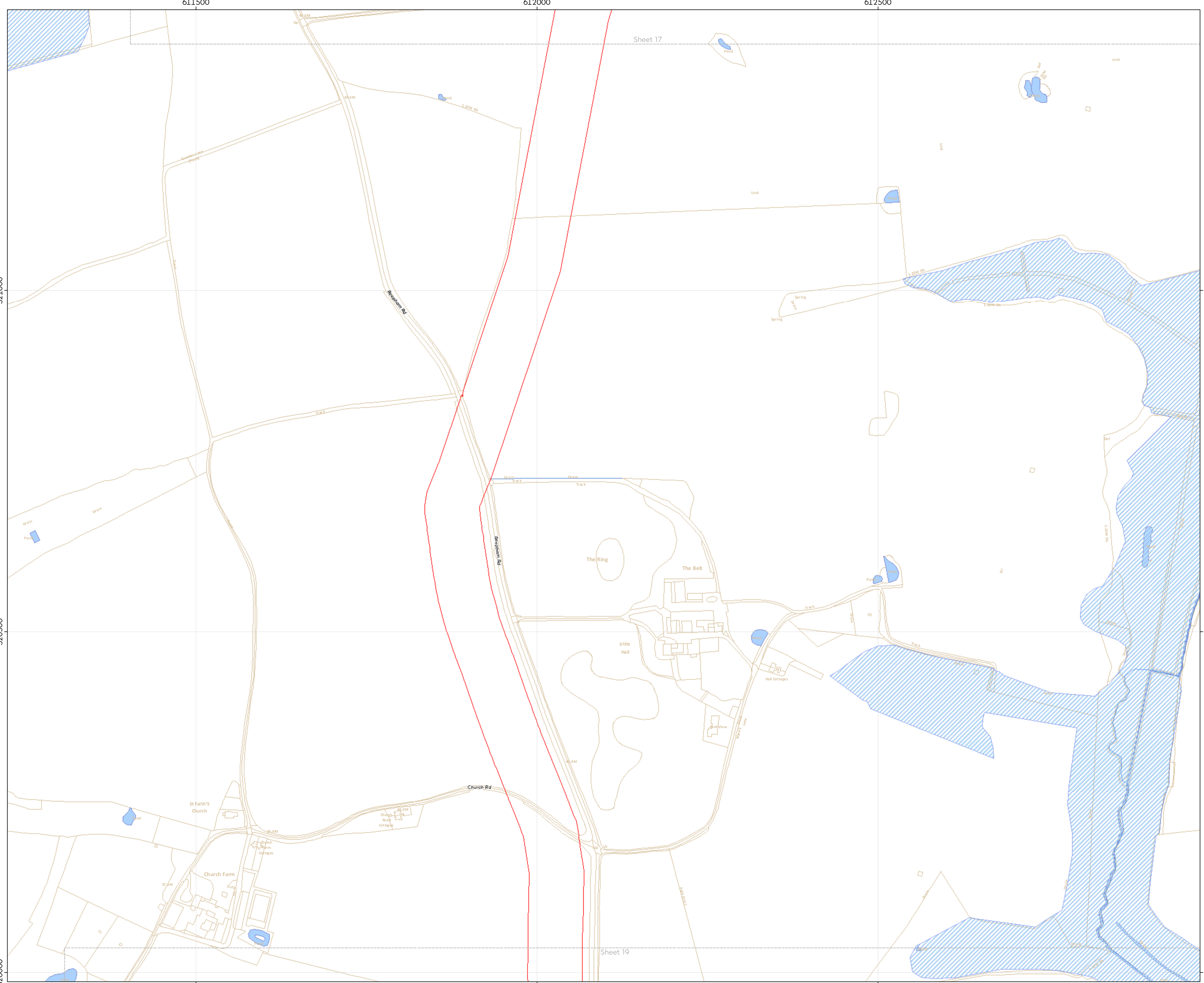
Source: © Crown copyright and database rights 2019 Ordnance Survey 0100031673



Coordinate system: British National Grid
Vertical reference: ODN
Scale @ A1: 1:2500

REV	REMARK	DATE
01	First Issue	May 2018
02	Second Issue	January 2019
--	--	--
--	--	--
--	--	--

Hornsea Project Three Offshore Wind Farm
APP Regulations Reference: 52(800)
Application Document Number: A2.9.1
Document no: HOW03APP15
Created by: NATMO
Checked by: RIGCR
Approved by: ANGLUY



321000

320500

320000

321000

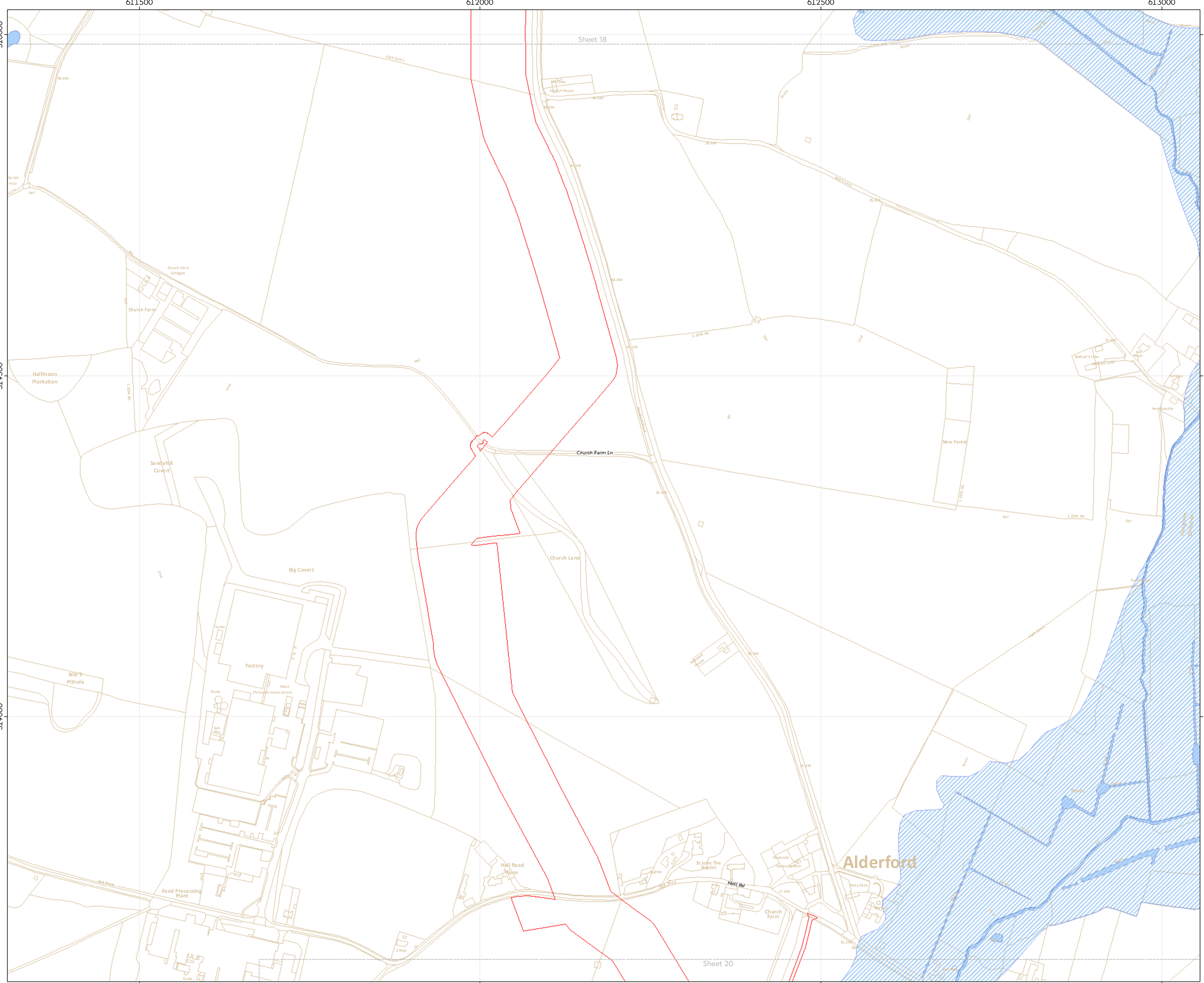
320500

320000

611500

612000

612500



Hornsea Project Three Offshore Wind Farm

Onshore Statutory and Non-Statutory Nature Conservation Sites

Sheet 19 of 36

AFFP Regulations Reference: 5(2)(K) Application Document Number: A2.9.1

- Hornsea Project Three**
- Order Limits
 - Waterbody
 - Watercourse Boundary

Source:
© Crown copyright and database rights 2019 Ordnance Survey 0100031673



Coordinate system: British National Grid
Vertical reference: ODN
Scale @ A1: 1:2500

REV	REMARK	DATE
01	First Issue	May 2018
02	Second Issue	January 2019
--	--	--
--	--	--
--	--	--

Hornsea Project Three Offshore Wind Farm
AFFP Regulations Reference: 5(2)(K)
Application Document Number: A2.9.1
Document no: HOWO3A/PP15
Created by: NATMO
Checked by: RIGCR
Approved by: ANGLU



611500

612000

612500

613000

320000

320000

319500

319500

319000

319000

611500

612000

612500

613000

Sheet 18

Sheet 20

Alderford

612000

612500

613000

Sheet 19

Sheet 21

Hornsea Project Three Offshore Wind Farm

Onshore Statutory and Non-Statutory Nature Conservation Sites

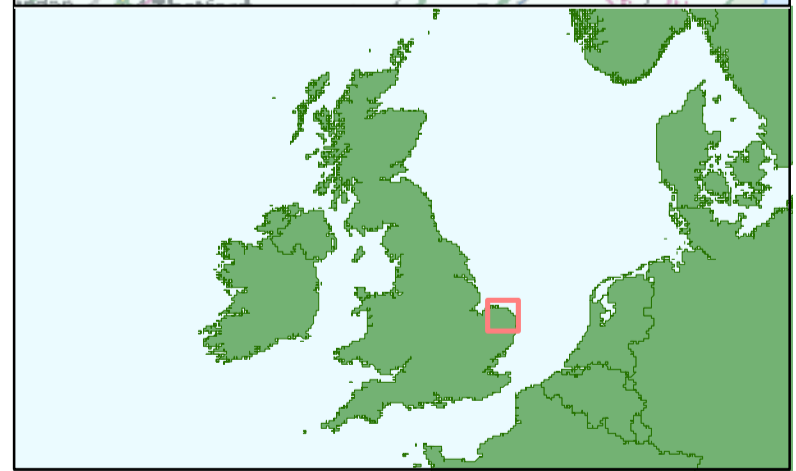
Sheet 20 of 36

APP Regulations Reference: 52(800) Application Document Number: A2.9.1

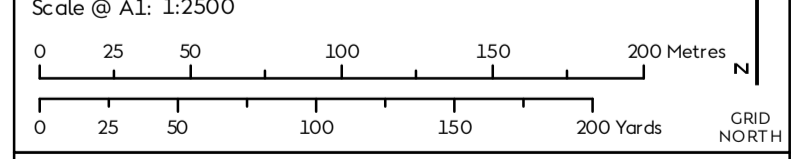
Hornsea Project Three

- Order Limits
- Norfolk County Wildlife Site
- Special Area of Conservation
- Site of Special Scientific Interest
- Waterbody
- Watercourse Boundary

Source:
© Crown copyright and database rights 2019 Ordnance Survey 0100031673

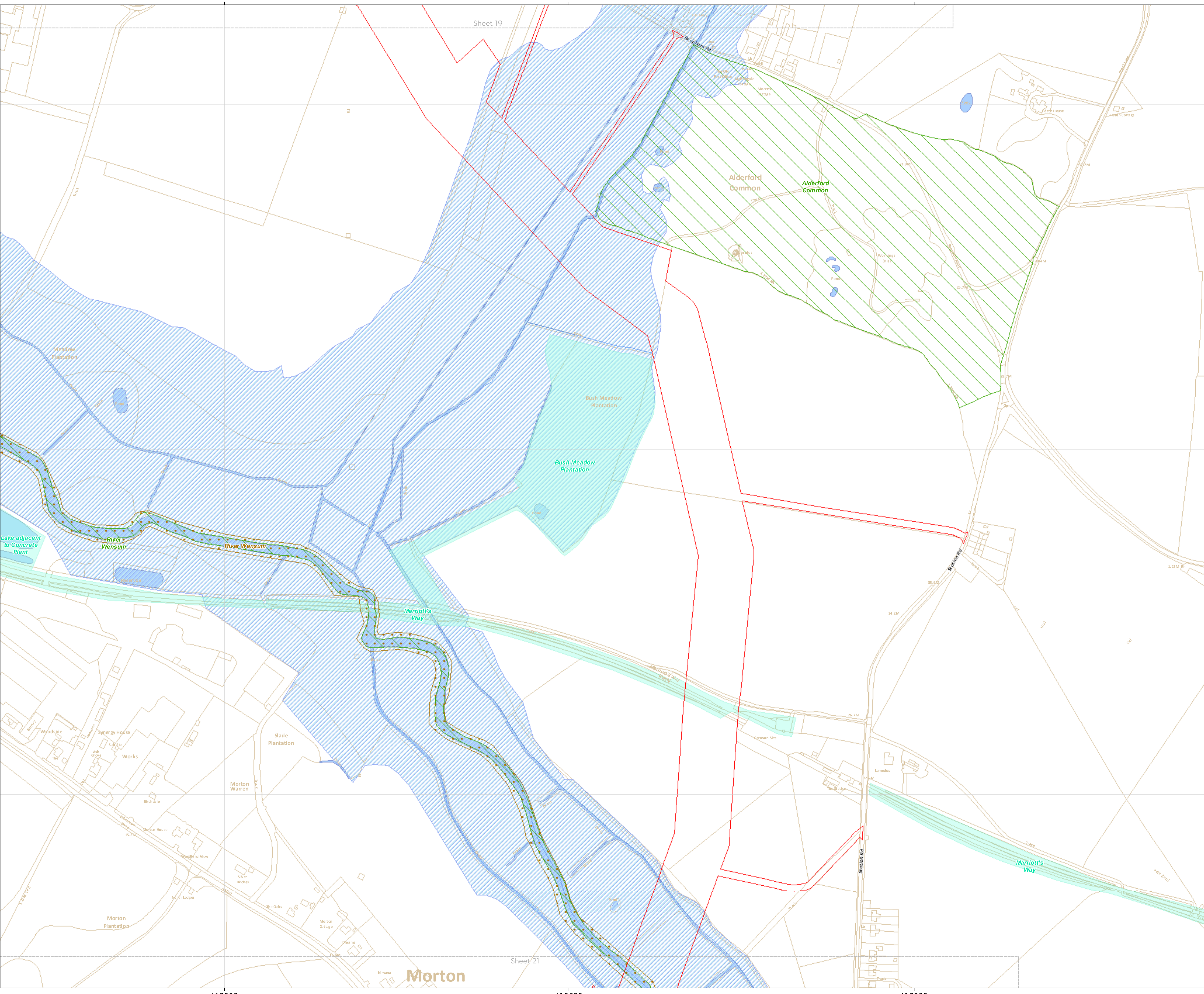


Coordinate system: British National Grid
Vertical reference: ODN
Scale @ A1: 1:2500



REV	REMARK	DATE
01	First Issue	May 2018
02	Second Issue	January 2019
--	--	--
--	--	--
--	--	--

Hornsea Project Three Offshore Wind Farm
 APP Regulations Reference: 52(800)
 Application Document Number: A2.9.1
 Document no: HOW3APP15
 Created by: NATMO
 Checked by: RIGCR
 Approved by: ANGLUY

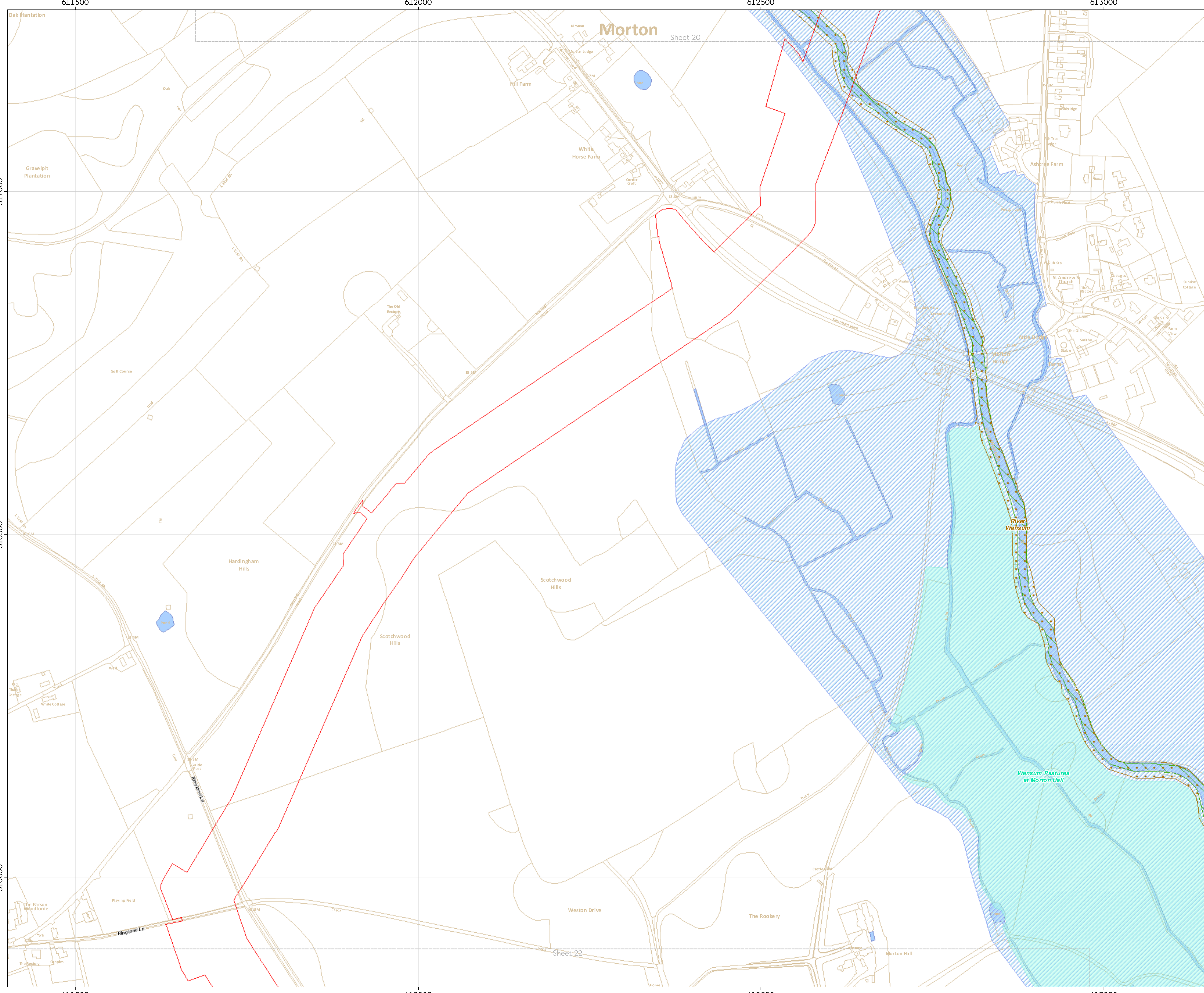


612000

612500

613000

Morton



Hornsea Project Three Offshore Wind Farm

Onshore Statutory and Non-Statutory Nature Conservation Sites

Sheet 21 of 36

APP Regulations Reference: 5(2)(K) Application Document Number: A2.9.1

- Hornsea Project Three**
- Order Limits
 - Norfolk County Wildlife Site
 - Special Area of Conservation
 - Site of Special Scientific Interest
 - Waterbody
 - Watercourse Boundary

Source:
© Crown copyright and database rights 2019 Ordnance Survey 0100031673

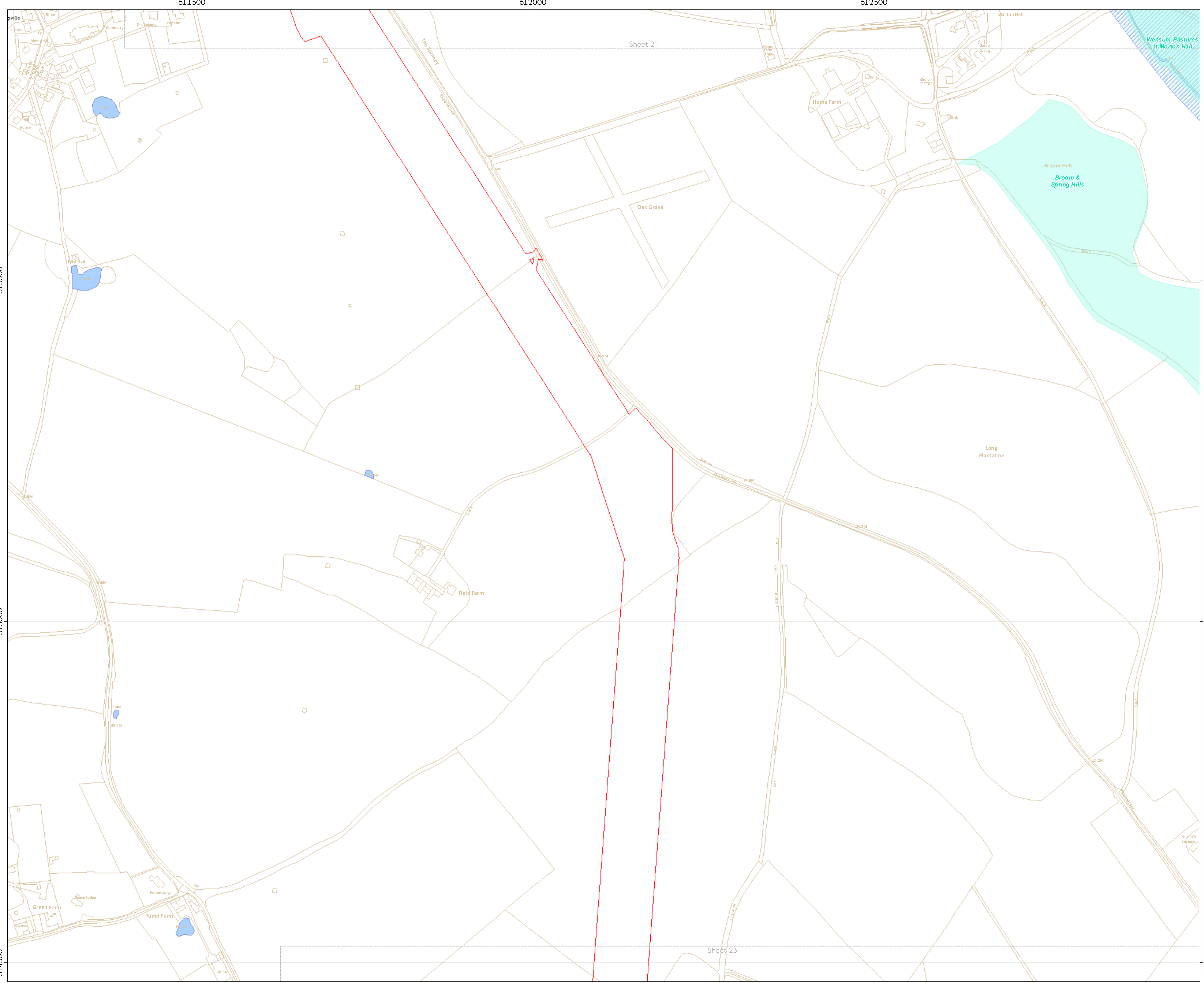


Coordinate system: British National Grid
Vertical reference: ODN
Scale @ A1: 1:2500

REV	REMARK	DATE
01	First Issue	May 2018
02	Second Issue	January 2019
--	--	--
--	--	--
--	--	--

Hornsea Project Three Offshore Wind Farm
APP Regulations Reference: 5(2)(K)
Application Document Number: A2.9.1
Document no: HOW03APP15
Created by: NATMO
Checked by: RICCR
Approved by: ANGLU





Hornsea Project Three Offshore Wind Farm

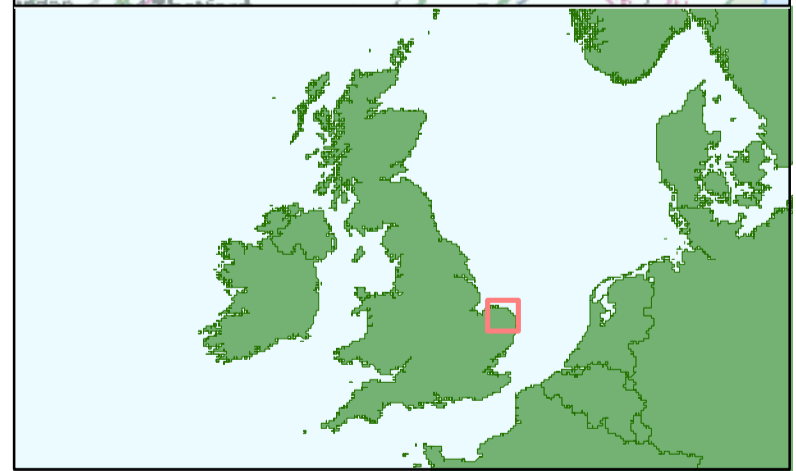
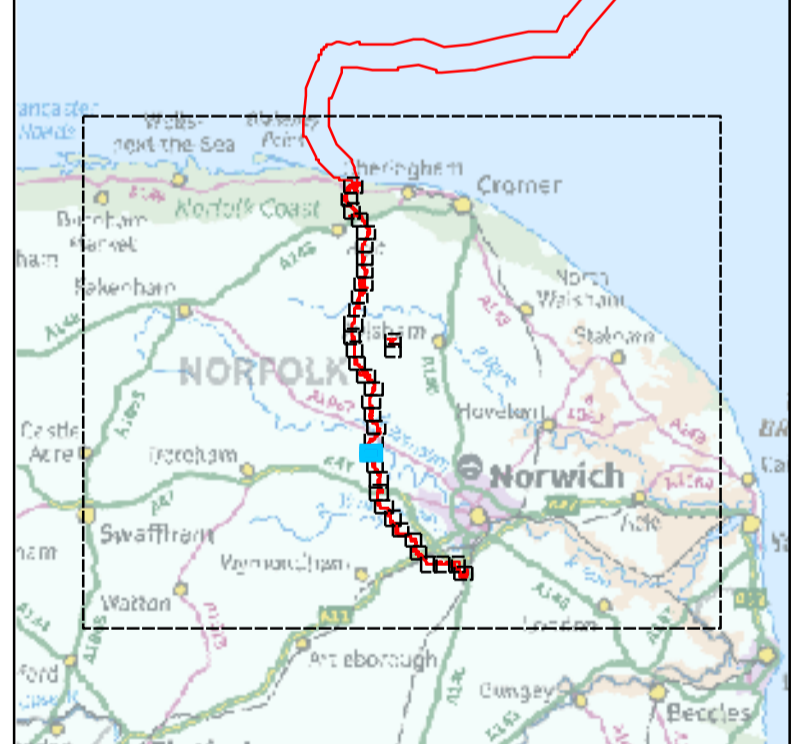
Onshore Statutory and Non-Statutory Nature Conservation Sites

Sheet 22 of 36

APFP Regulations Reference: 5(2)(b) Application Document Number: A2.9.1

- Hornsea Project Three**
- Order Limits
 - Norfolk County Wildlife Site
 - Waterbody
 - Watercourse Boundary

Source:
© Crown copyright and database rights 2019 Ordnance Survey 0100031673



Coordinate system: British National Grid
Vertical reference: ODN
Scale @ A1: 1:2500

REV	REMARK	DATE
01	First Issue	May 2018
02	Second Issue	January 2019
--	--	--
--	--	--

Hornsea Project Three Offshore Wind Farm
APFP Regulations Reference: 5(2)(b)
Application Document Number: A2.9.1
Document no: HOW03APP15
Created by: NATMO
Checked by: RIGCR
Approved by: ANGLUY



Hornsea Project Three Offshore Wind Farm

Onshore Statutory and Non-Statutory Nature Conservation Sites

Sheet 23 of 36

APP Regulations Reference: 52(800) Application Document Number: A2.9.1

- Hornsea Project Three**
- Order Limits
 - Norfolk County Wildlife Site

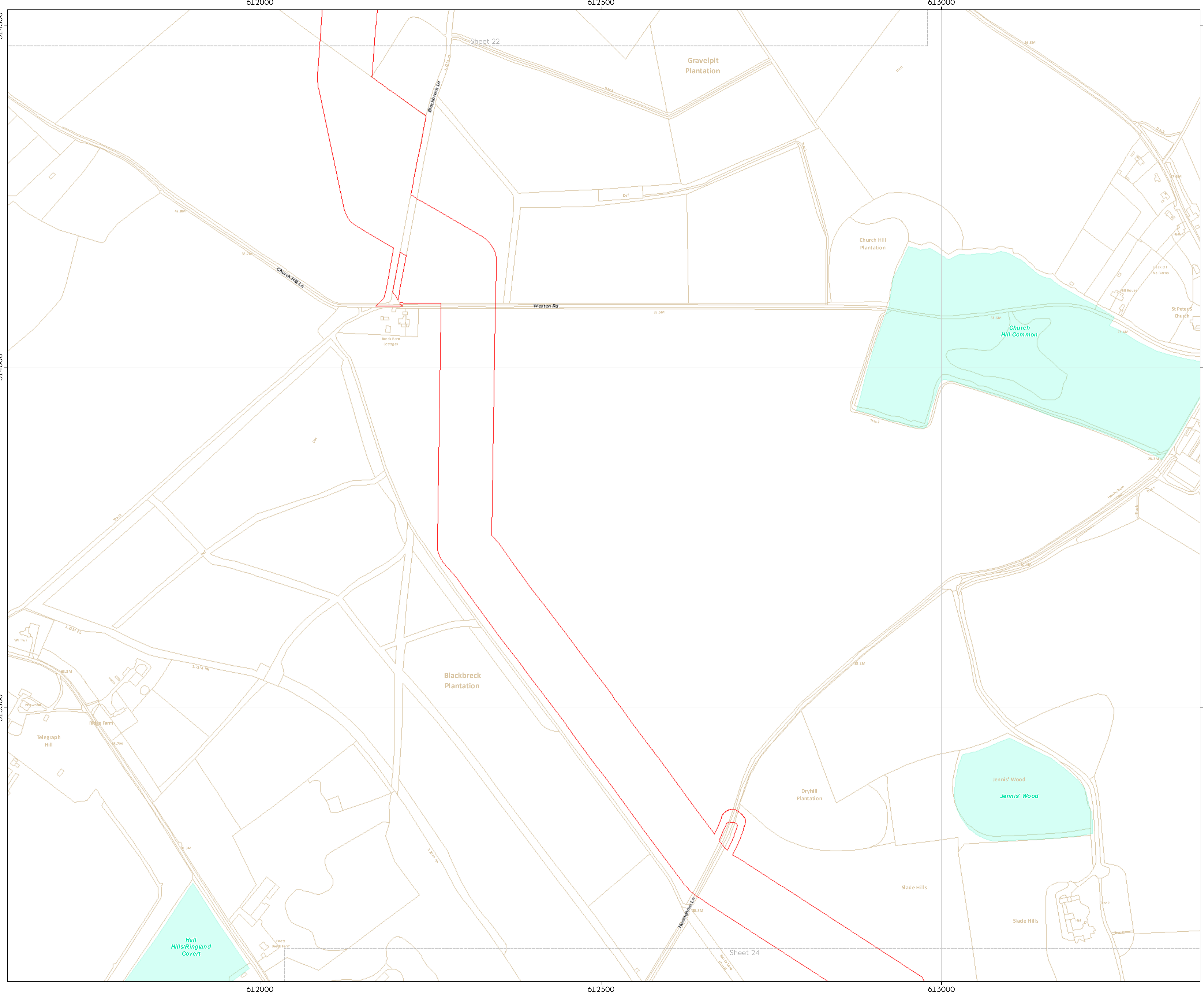
Source:
© Crown copyright and database rights 2019 Ordnance Survey 0100031673



Coordinate system: British National Grid
Vertical reference: ODN
Scale @ A1: 1:2500

REV	REMARK	DATE
01	First Issue	May 2018
02	Second Issue	January 2019
--	--	--
--	--	--
--	--	--

Hornsea Project Three Offshore Wind Farm
APP Regulations Reference: 52(800)
Application Document Number: A2.9.1
Document no: HOW03APP15
Created by: NATMO
Checked by: RIGCR
Approved by: ANGLU



314500
314000
313500

314500
314000
313500

612000

612500

613000

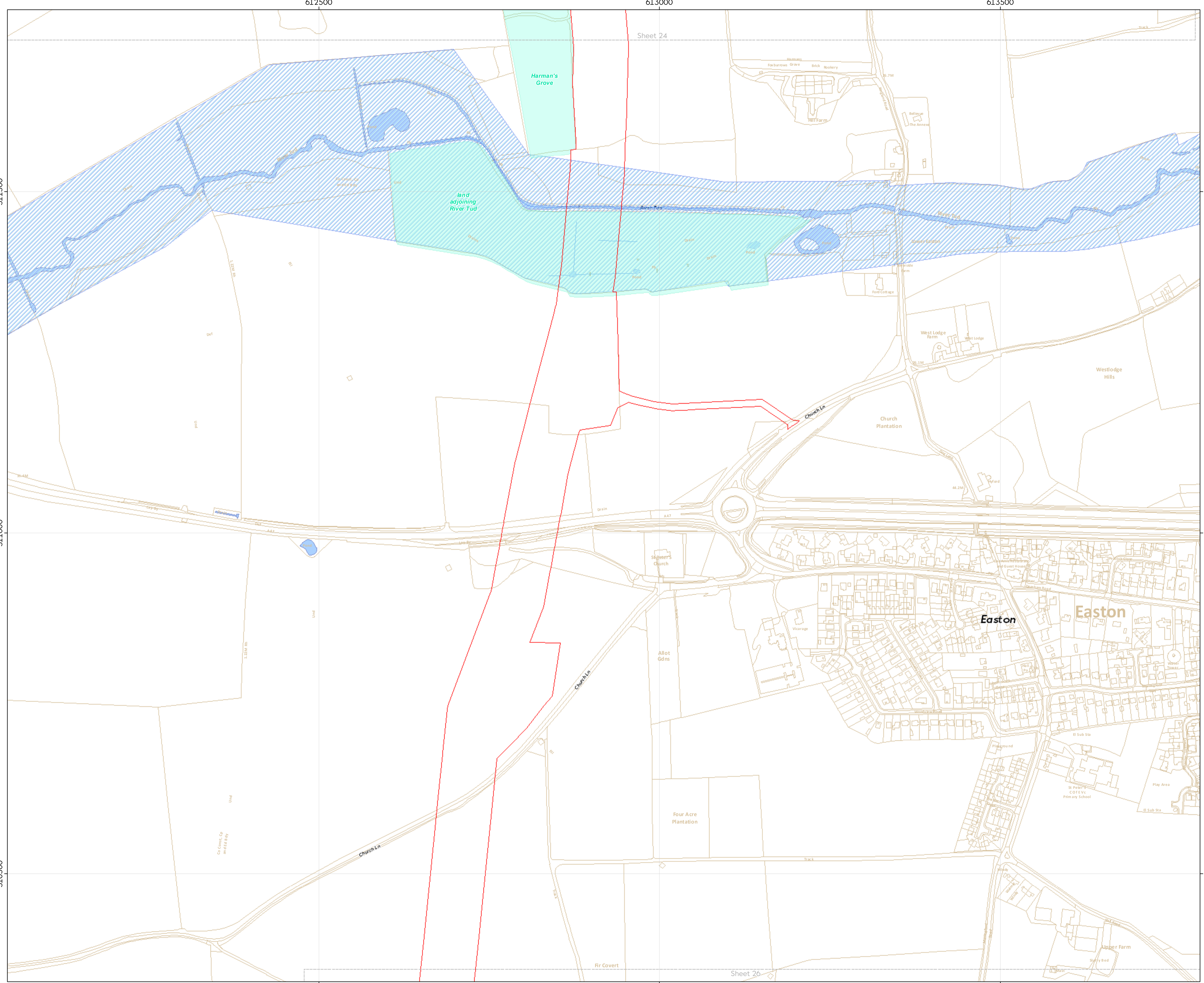
612000

612500

613000

Sheet 22

Sheet 24




Hornsea Project Three Offshore Wind Farm

Onshore Statutory and Non-Statutory Nature Conservation Sites

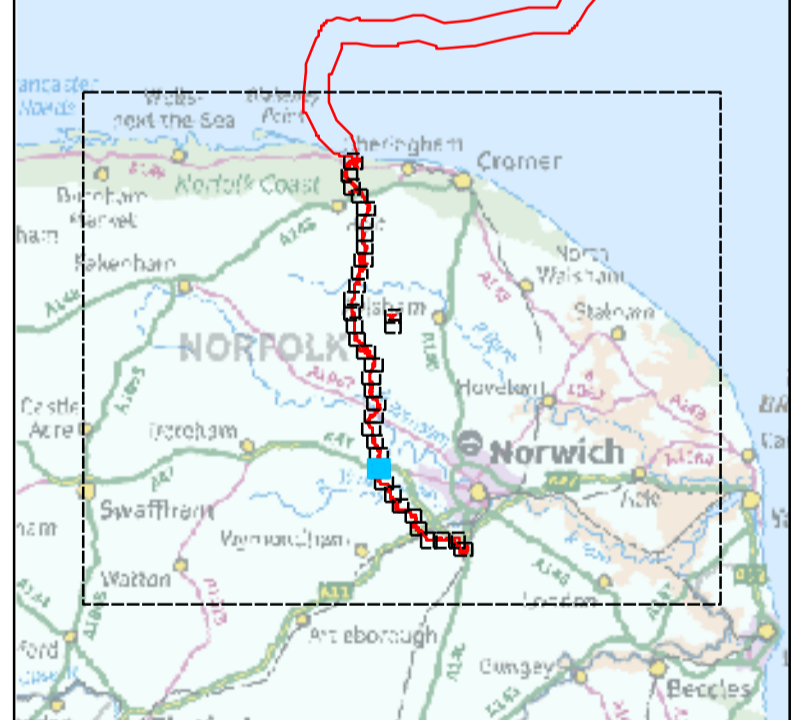
Sheet 25 of 36

APP Regulations Reference: 52(800) Application Document Number: A2.9.1

- Hornsea Project Three**
- Order Limits
 - Norfolk County Wildlife Site
 - Waterbody
 - Watercourse Boundary




Source:
© Crown copyright and database rights 2019 Ordnance Survey 0100031673

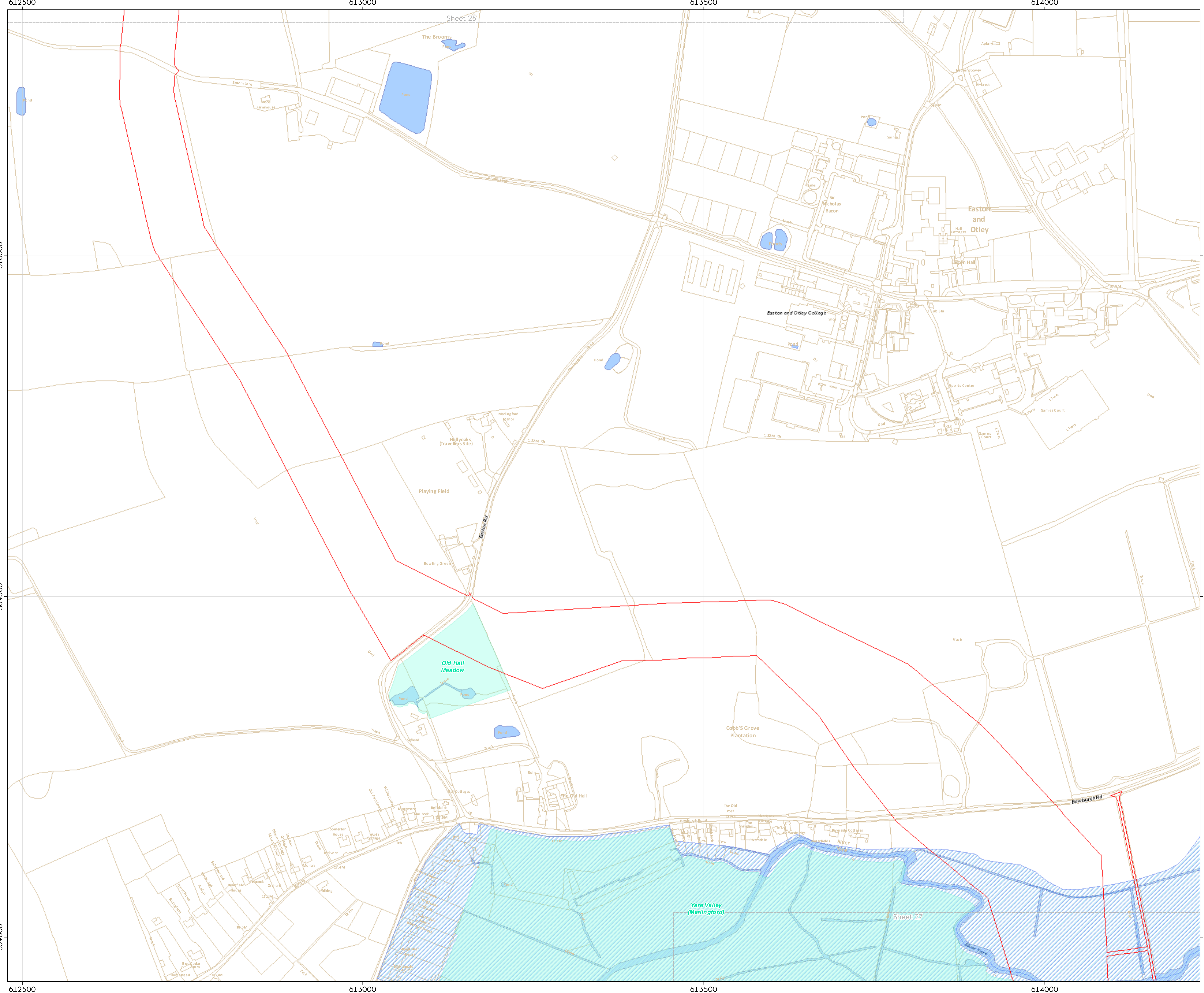


Coordinate system: British National Grid
Vertical reference: ODN
Scale @ A1: 1:2500

REV	REMARK	DATE
01	First Issue	May 2018
02	Second Issue	January 2019
--	--	--
--	--	--
--	--	--

Hornsea Project Three Offshore Wind Farm
APP Regulations Reference: 52(800)
Application Document Number: A2.9.1
Document no: HOW3APP15
Created by: NATMO
Checked by: RICCR
Approved by: ANGLU





Hornsea Project Three Offshore Wind Farm

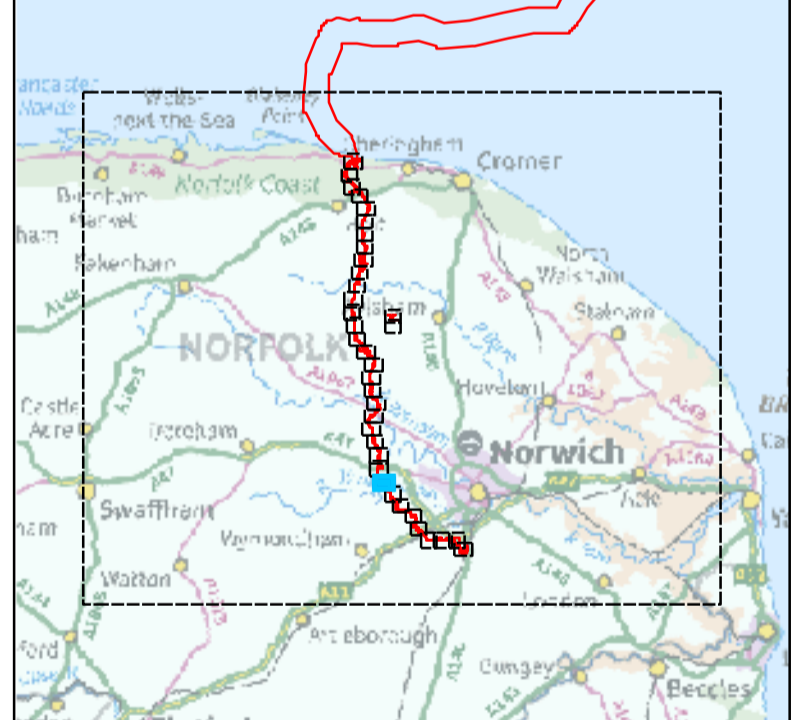
Onshore Statutory and Non-Statutory Nature Conservation Sites

Sheet 26 of 36

APPP Regulations Reference: 52(800) Application Document Number: A2.9.1

- Hornsea Project Three**
- Order Limits
 - Norfolk County Wildlife Site
 - Waterbody
 - Watercourse Boundary

Source:
© Crown copyright and database rights 2019 Ordnance Survey 0100031673

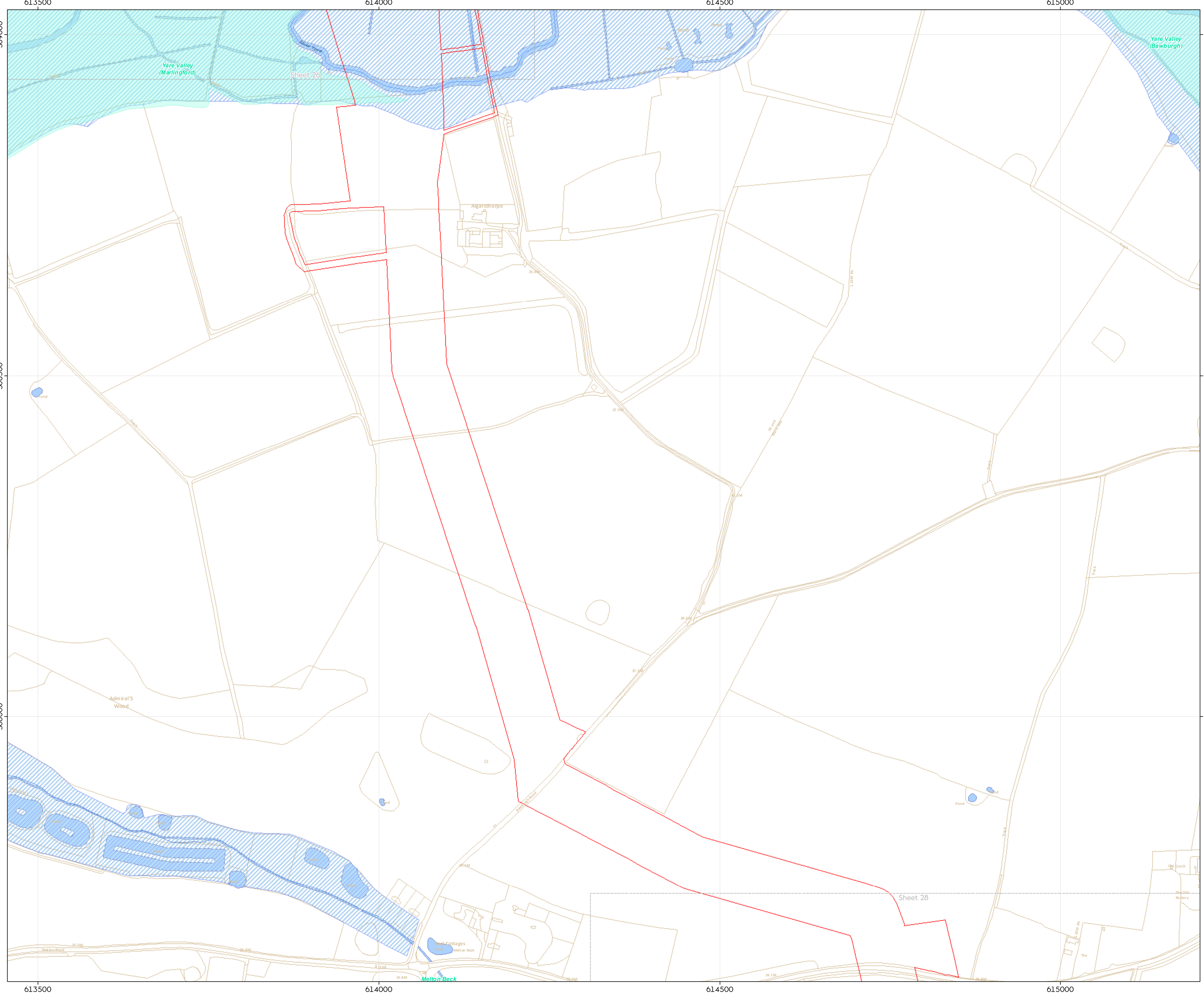


Coordinate system: British National Grid
Vertical reference: ODN
Scale @ A1: 1:2500

REV	REMARK	DATE
01	First Issue	May 2018
02	Second Issue	January 2019
--	--	--
--	--	--
--	--	--

Hornsea Project Three Offshore Wind Farm
APPP Regulations Reference: 52(800)
Application Document Number: A2.9.1
Document no: HOW03APP15
Created by: NATMO
Checked by: RIGCR
Approved by: ANGLU





Hornsea Project Three Offshore Wind Farm

Onshore Statutory and Non-Statutory Nature Conservation Sites

Sheet 27 of 36

APP Regulations Reference: 52(800) Application Document Number: A2.9.1

- Hornsea Project Three**
- Order Limits
 - Norfolk County Wildlife Site
 - Waterbody
 - Watercourse Boundary


Source:
© Crown copyright and database rights 2019 Ordnance Survey 0100031673

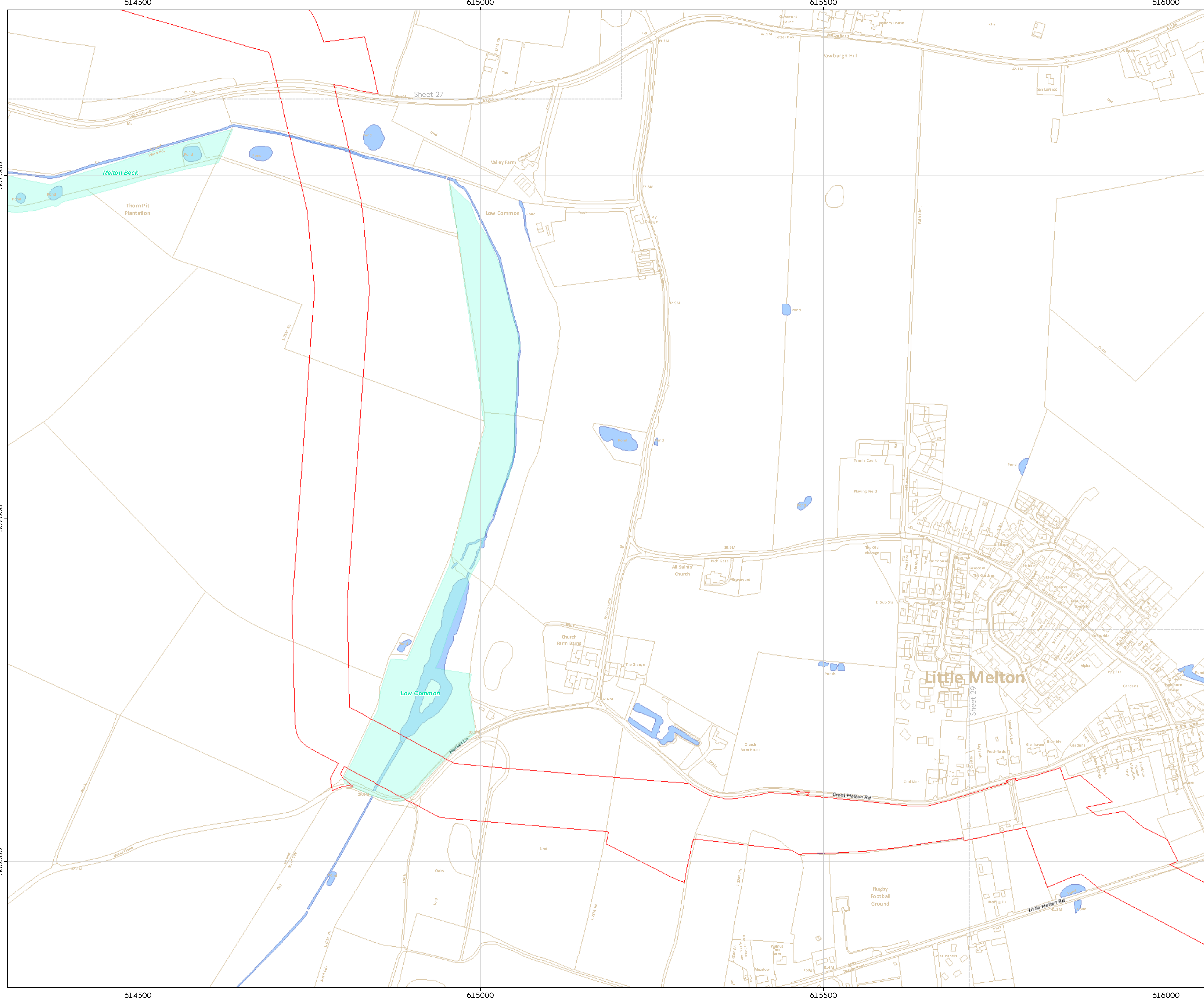


Coordinate system: British National Grid
Vertical reference: ODN
Scale @ A1: 1:2500

REV	REMARK	DATE
01	First Issue	May 2018
02	Second Issue	January 2019
--	--	--
--	--	--
--	--	--

Hornsea Project Three Offshore Wind Farm
APP Regulations Reference: 52(800)
Application Document Number: A2.9.1
Document no: HOW03APP15
Created by: NATMO
Checked by: RIGCR
Approved by: ANGLU





Hornsea Project Three Offshore Wind Farm

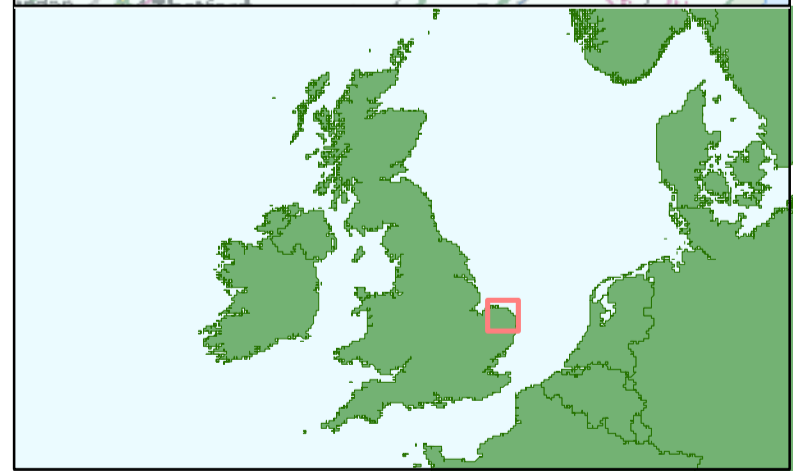
Onshore Statutory and Non-Statutory Nature Conservation Sites

Sheet 28 of 36

APP Regulations Reference: 52(800) Application Document Number: A2.9.1

- Hornsea Project Three**
- Order Limits
 - Norfolk County Wildlife Site
 - Waterbody


Source:
© Crown copyright and database rights 2019 Ordnance Survey 0100031673

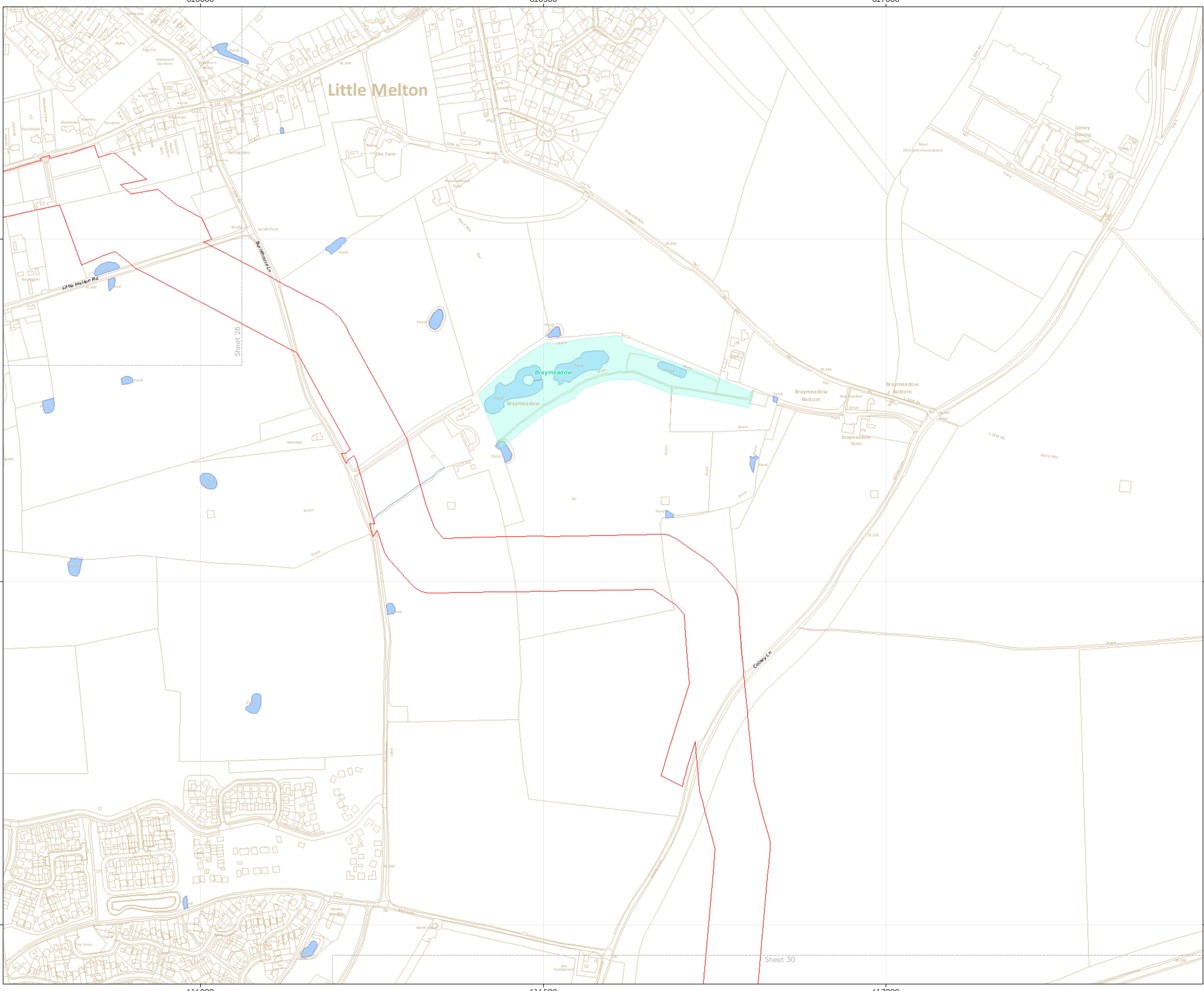


Coordinate system: British National Grid
Vertical reference: ODN
Scale @ A1: 1:2500

REV	REMARK	DATE
01	First Issue	May 2018
02	Second Issue	January 2019
--	--	--
--	--	--
--	--	--

Hornsea Project Three Offshore Wind Farm
APP Regulations Reference: 52(800)
Application Document Number: A2.9.1
Document no: HOW03APP15
Created by: NATMO
Checked by: RICCR
Approved by: ANGLU





Hornsea Project Three Offshore Wind Farm

Onshore Statutory and Non-Statutory
Nature Conservation Sites

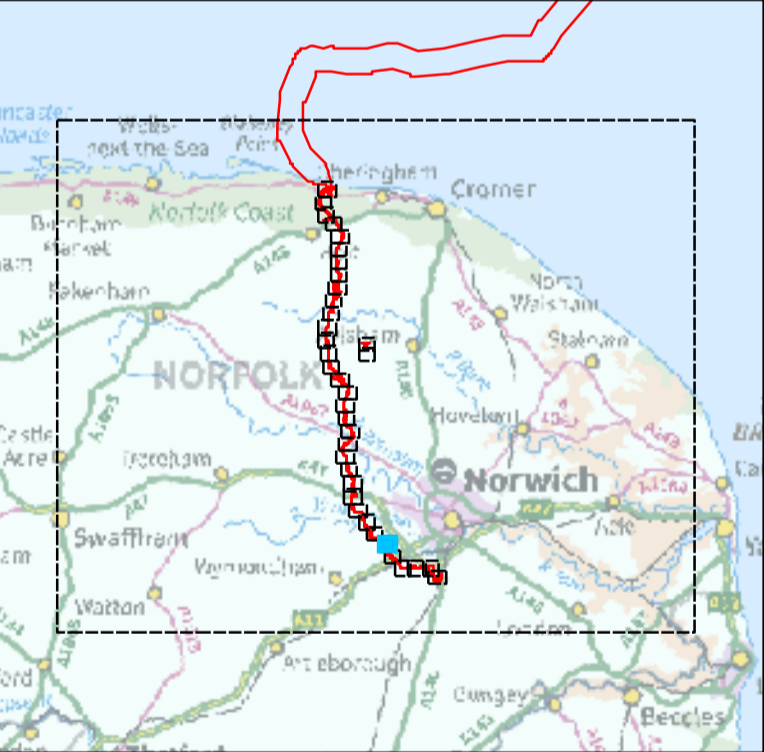
Sheet 29 of 36

AFFP Regulations Reference: 5(2)(K) Application Document Number: A2.9.1

Hornsea Project Three

- Order Limits
- Norfolk County Wildlife Site
- Waterbody

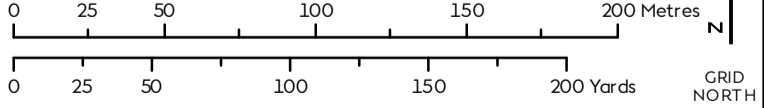
Source:
© Crown copyright and database rights 2019 Ordnance Survey 0100031673



Coordinate system: British National Grid

Vertical reference: ODN

Scale @ A1: 1:2500



REV	REMARK	DATE
01	First Issue	May 2018
02	Second Issue	January 2019
--	--	--
--	--	--
--	--	--

Hornsea Project Three Offshore Wind Farm
AFFP Regulations Reference: 5(2)(K)
Application Document Number: A2.9.1
Document no: HOW03APP15
Created by: NATMO
Checked by: RIGCR
Approved by: ANGLU



616500

617000

617500

Sheet 29

Sheet 31

Hornsea Project Three Offshore Wind Farm

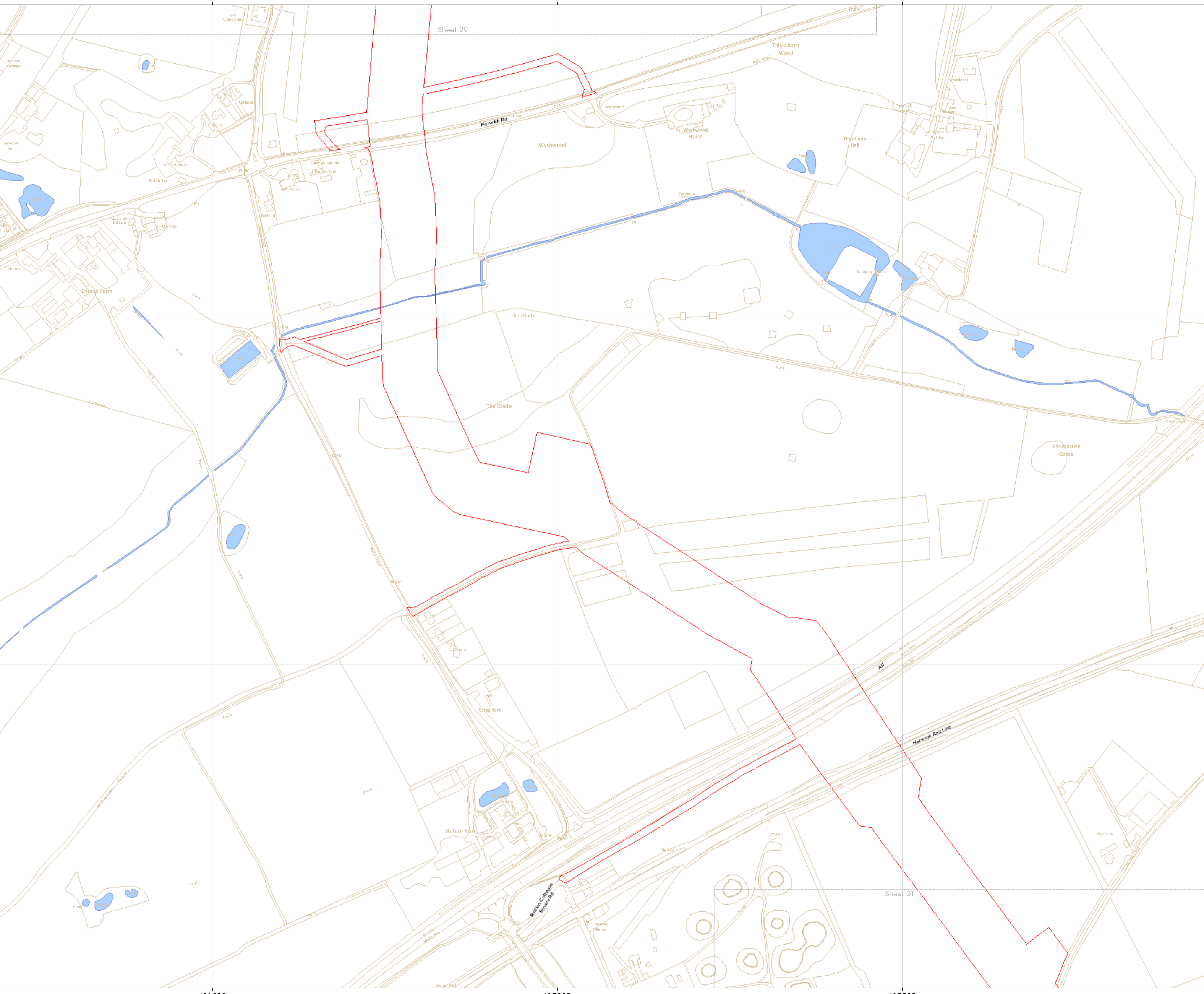
Onshore Statutory and Non-Statutory Nature Conservation Sites

Sheet 30 of 36

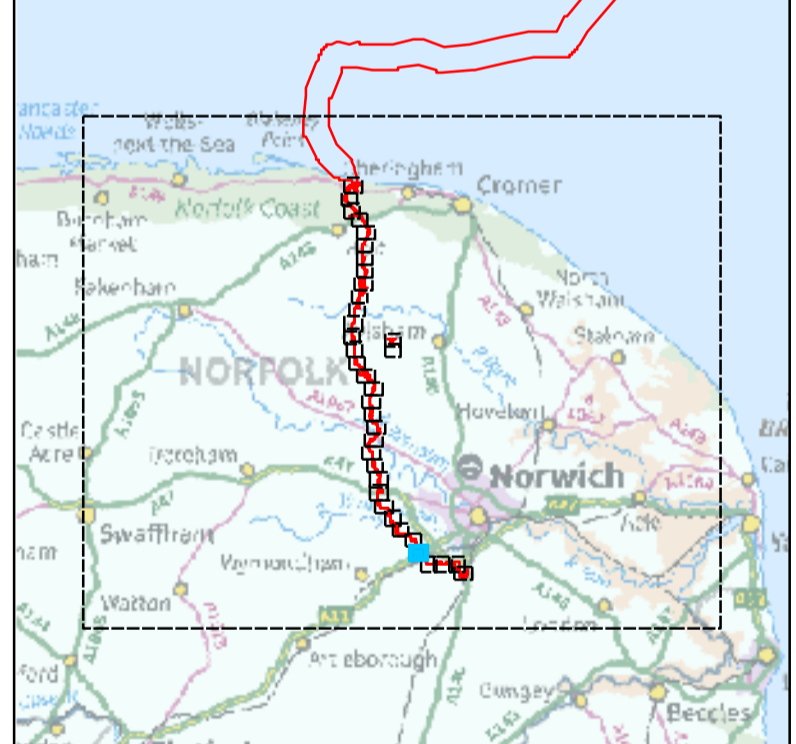
APP Regulations Reference: 52(800) Application Document Number: A2.9.1

Hornsea Project Three

- Order Limits
- Waterbody



Source:
© Crown copyright and database rights 2019 Ordnance Survey 0100031673



Coordinate system: British National Grid
Vertical reference: ODN
Scale @ A1: 1:2500

REV	REMARK	DATE
01	First Issue	May 2018
02	Second Issue	January 2019
--	--	--
--	--	--
--	--	--

Hornsea Project Three Offshore Wind Farm
APP Regulations Reference: 52(800)
Application Document Number: A2.9.1
Document no: HOW03APP15
Created by: NATMO
Checked by: RIGCR
Approved by: ANGLUY



616500

617000

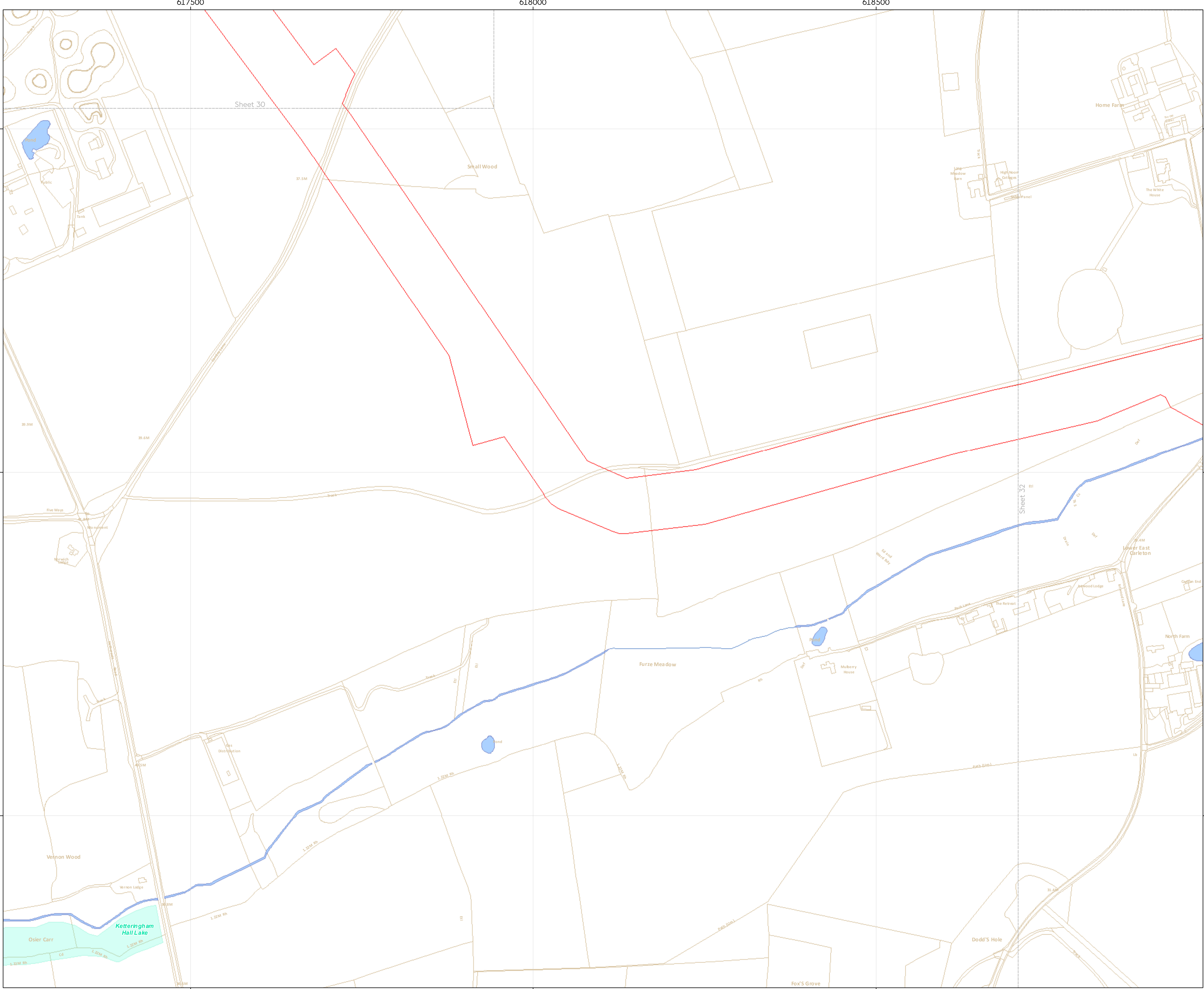
617500

305000

305000

304500

304500



Hornsea Project Three Offshore Wind Farm

Onshore Statutory and Non-Statutory Nature Conservation Sites

Sheet 31 of 36

AFFP Regulations Reference: 5(2)(K) Application Document Number: A2.9.1

- Hornsea Project Three**
- Order Limits
 - Norfolk County Wildlife Site
 - Waterbody

Source:
© Crown copyright and database rights 2019 Ordnance Survey 0100031673



Coordinate system: British National Grid
Vertical reference: ODN
Scale @ A1: 1:2500

REV	REMARK	DATE
01	First Issue	May 2018
02	Second Issue	January 2019
--	--	--
--	--	--
--	--	--

Hornsea Project Three Offshore Wind Farm
AFFP Regulations Reference: 5(2)(K)
Application Document Number: A2.9.1
Document no: HOW03A/P15
Created by: NATMO
Checked by: RIGCR
Approved by: ANGLU

619000

619500

620000

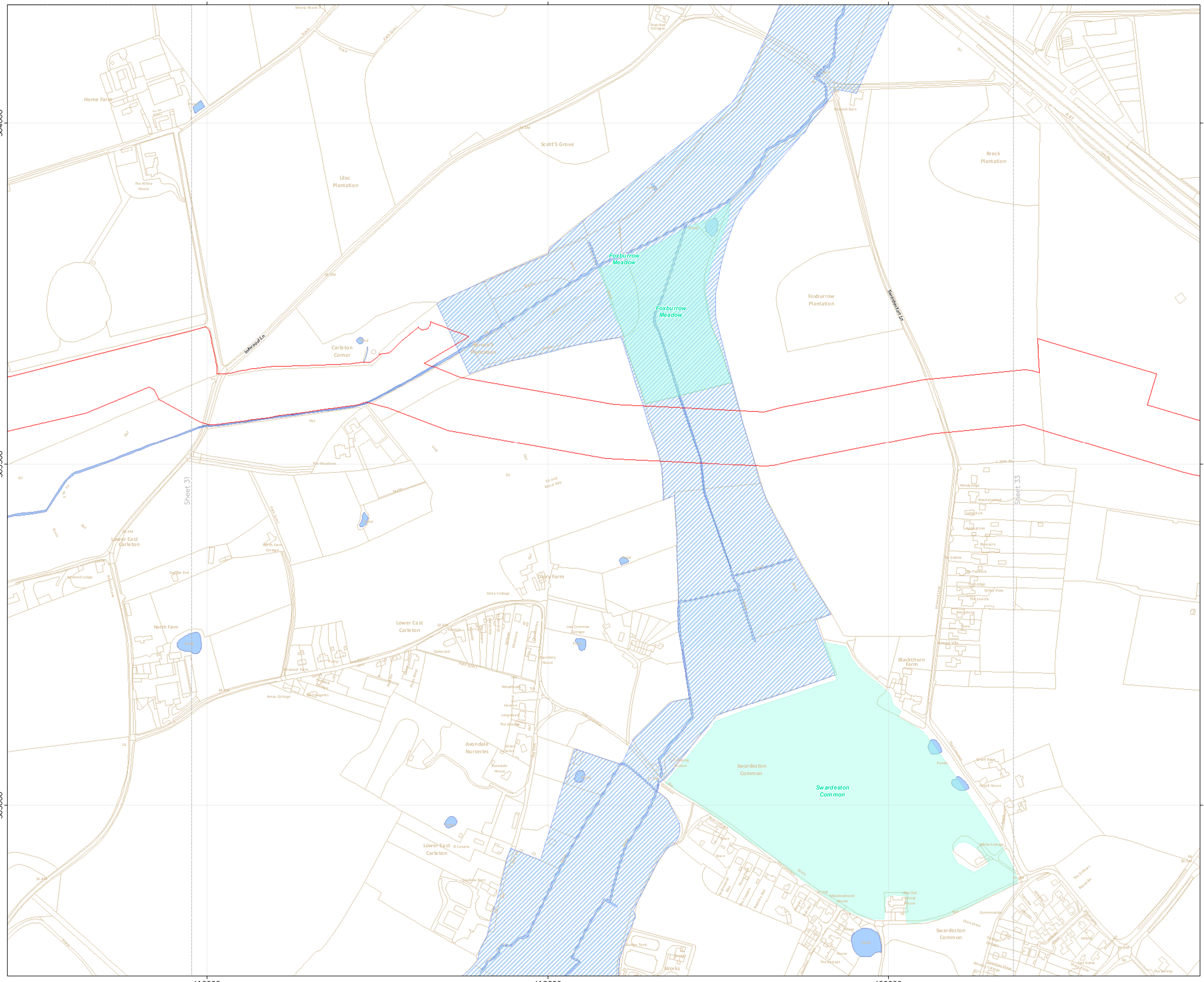
Hornsea Project Three Offshore Wind Farm

Onshore Statutory and Non-Statutory Nature Conservation Sites

Sheet 32 of 36

APP Regulations Reference: 5(2)(K) Application Document Number: A2.9.1

- Hornsea Project Three**
- Order Limits
 - Norfolk County Wildlife Site
 - Waterbody
 - Watercourse Boundary



Source:
© Crown copyright and database rights 2019 Ordnance Survey 0100031673



Coordinate system: British National Grid
Vertical reference: ODN
Scale @ A1: 1:2500

REV	REMARK	DATE
01	First Issue	May 2018
02	Second Issue	January 2019
--	--	--
--	--	--
--	--	--

Hornsea Project Three Offshore Wind Farm
APP Regulations Reference: 5(2)(K)
Application Document Number: A2.9.1
Document no: HOW03APP15
Created by: NATMO
Checked by: RICCR
Approved by: ANGLU



619000

619500

620000

304000

304000

303500

303500

303000

303000

620500

621000

621500

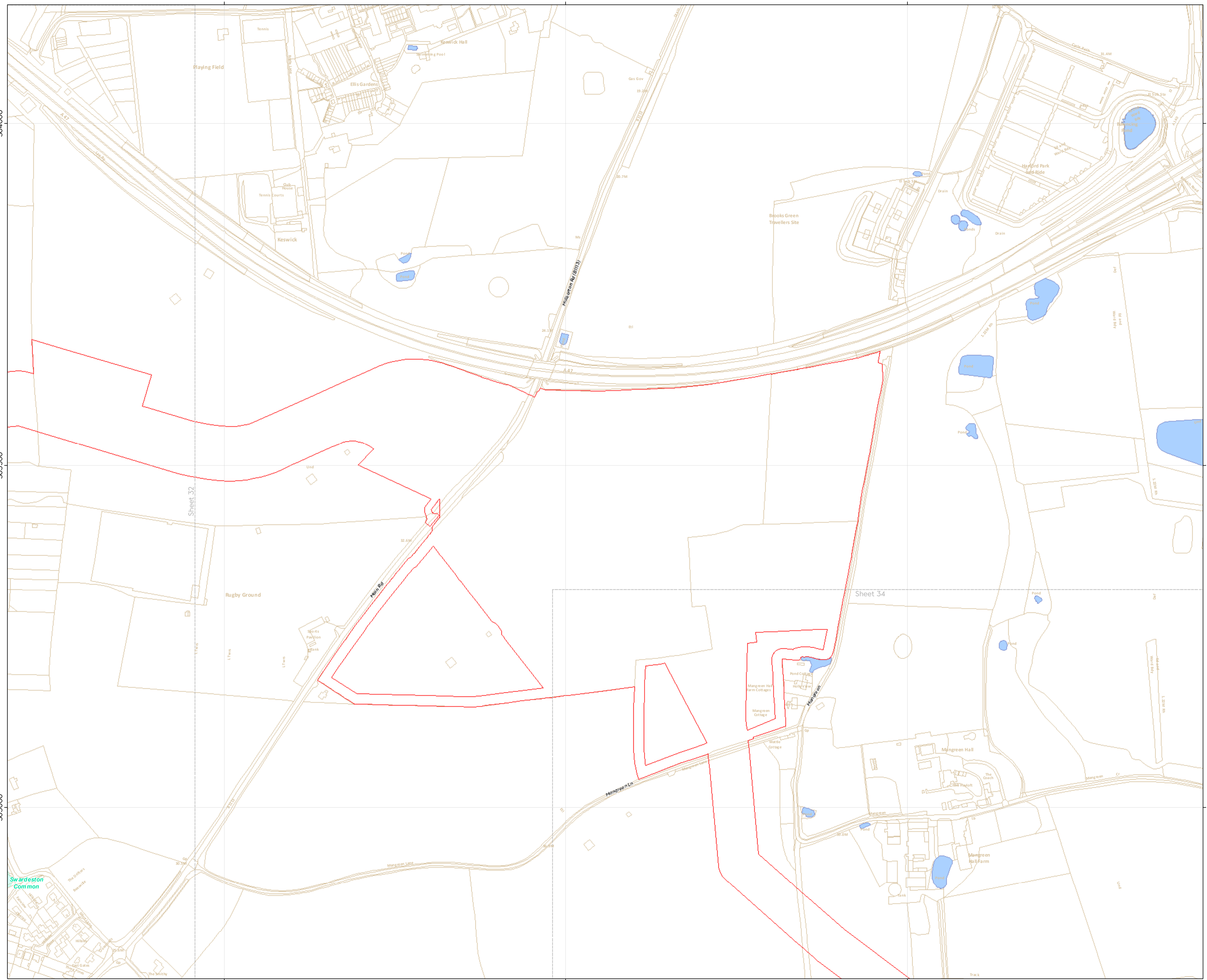
Hornsea Project Three Offshore Wind Farm

Onshore Statutory and Non-Statutory Nature Conservation Sites

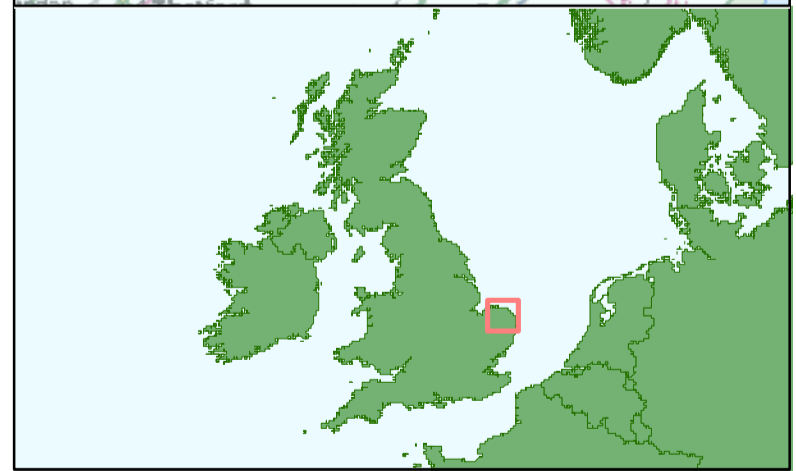
Sheet 33 of 36

APFP Regulations Reference: 5(2)(b) Application Document Number: A2.9.1

- Hornsea Project Three**
- Order Limits
 - Norfolk County Wildlife Site
 - Waterbody



Source:
© Crown copyright and database rights 2019 Ordnance Survey 0100031673



Coordinate system: British National Grid
Vertical reference: ODN
Scale @ A1: 1:2500

REV	REMARK	DATE
01	First Issue	May 2018
02	Second Issue	January 2019
--	--	--
--	--	--
--	--	--

Hornsea Project Three Offshore Wind Farm
APFP Regulations Reference: 5(2)(b)
Application Document Number: A2.9.1
Document no: HOW03A/P15
Created by: NATMO
Checked by: RICCR
Approved by: ANGLU



620500

621000

621500

304000

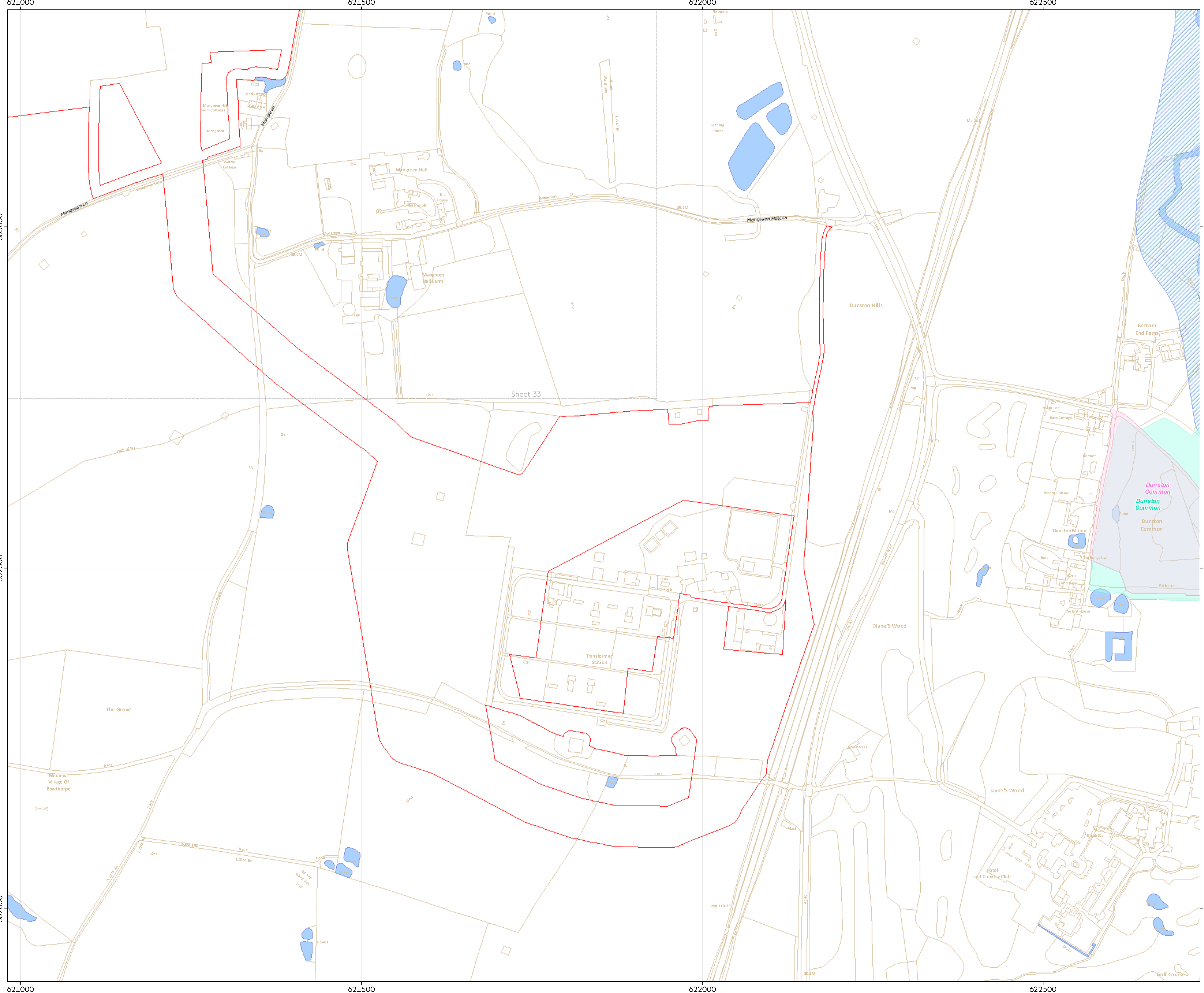
304000

303500

303500

303000

303000



Hornsea Project Three Offshore Wind Farm

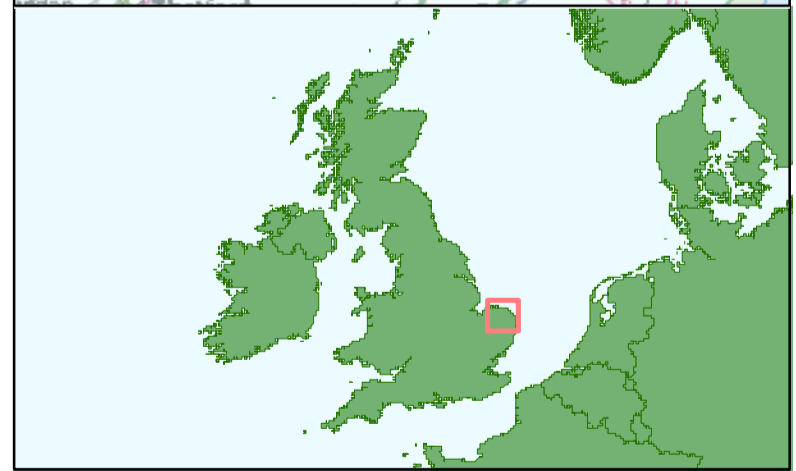
Onshore Statutory and Non-Statutory Nature Conservation Sites

Sheet 34 of 36

APP Regulations Reference: 52(800) Application Document Number: A2.9.1

- Hornsea Project Three**
- Order Limits
 - Local Nature Reserve
 - Norfolk County Wildlife Site
 - Waterbody
 - Watercourse Boundary


Source:
© Crown copyright and database rights 2019 Ordnance Survey 0100031673

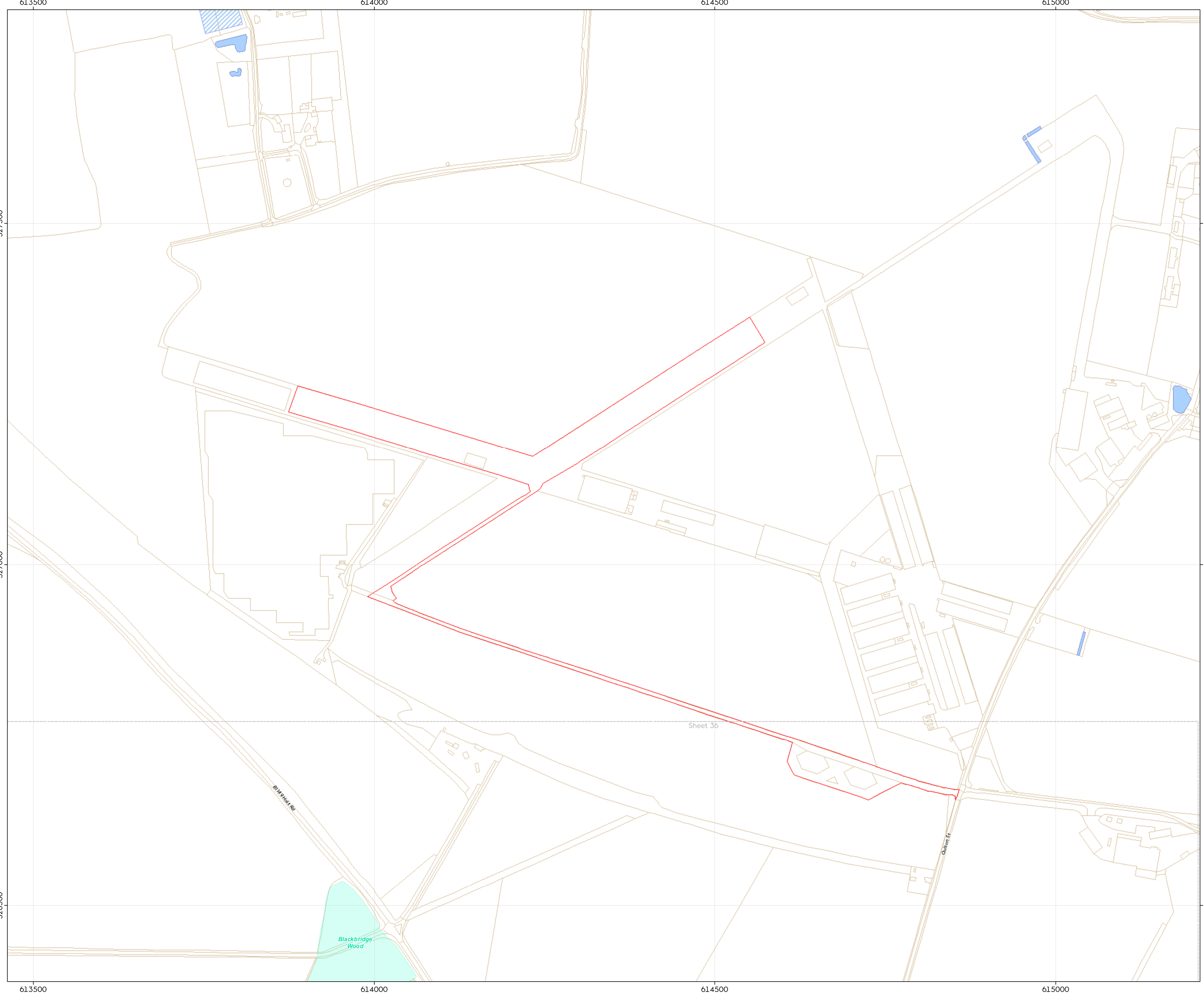


Coordinate system: British National Grid
Vertical reference: ODN
Scale @ A1: 1:2500

REV	REMARK	DATE
01	First Issue	May 2018
02	Second Issue	January 2019
--	--	--
--	--	--
--	--	--

Hornsea Project Three Offshore Wind Farm
APP Regulations Reference: 52(800)
Application Document Number: A2.9.1
Document no: HOW03APP15
Created by: NATMO
Checked by: RIGCR
Approved by: ANGLU





Hornsea Project Three Offshore Wind Farm

Onshore Statutory and Non-Statutory Nature Conservation Sites

Sheet 35 of 36

APFP Regulations Reference: 5(2)(K) Application Document Number: A2.9.1

- Hornsea Project Three**
- Order Limits
 - Norfolk County Wildlife Site
 - Waterbody
 - Watercourse Boundary

Source:
© Crown copyright and database rights 2019 Ordnance Survey 0100031673

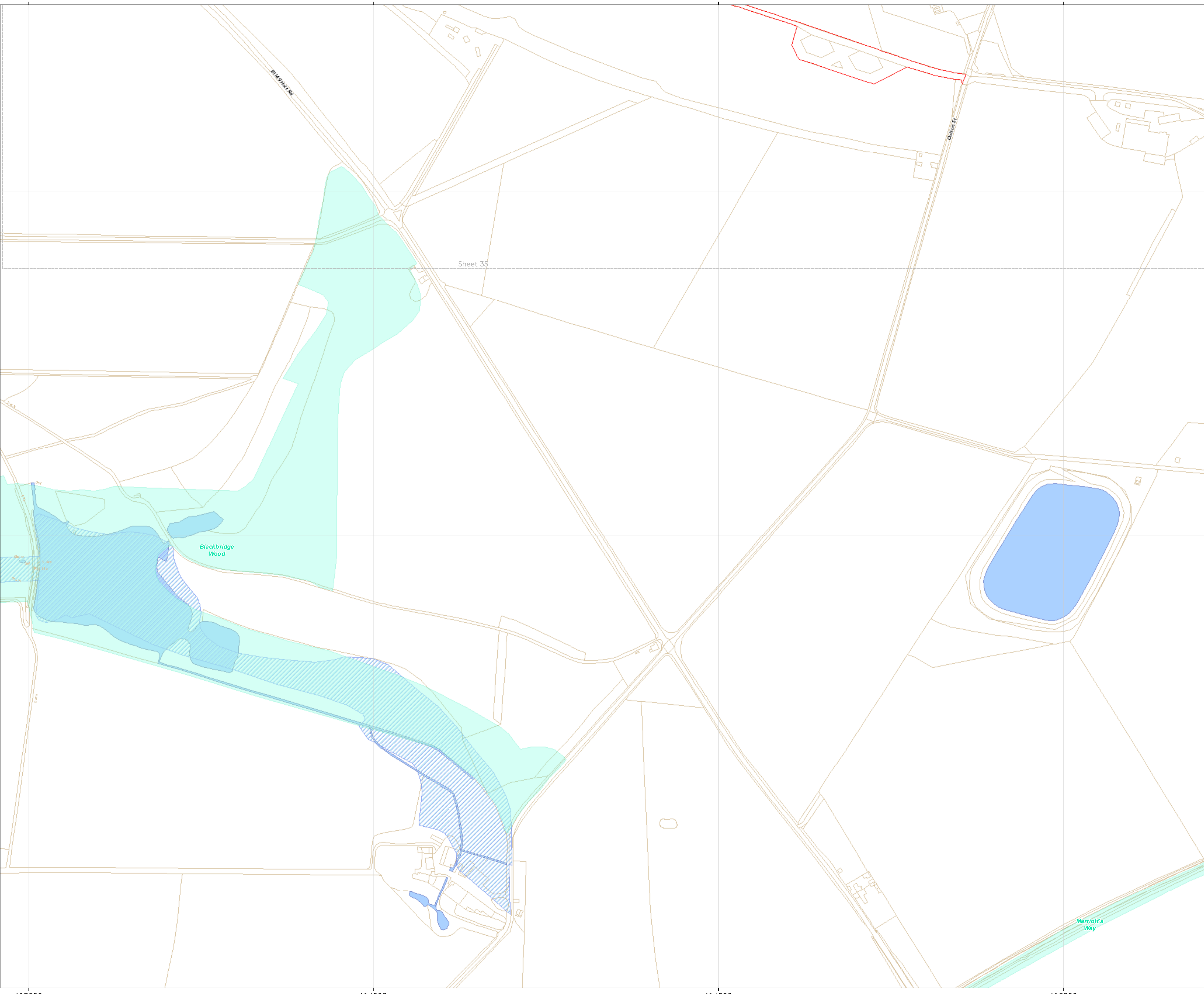


Coordinate system: British National Grid
Vertical reference: ODN
Scale @ A1: 1:2500

REV	REMARK	DATE
01	First Issue	May 2018
02	Second Issue	January 2019
--	--	--
--	--	--
--	--	--

Hornsea Project Three Offshore Wind Farm
APFP Regulations Reference: 5(2)(K)
Application Document Number: A2.9.1
Document no: HOW03APP15
Created by: NATMO
Checked by: RIGCR
Approved by: ANGLUY





Hornsea Project Three Offshore Wind Farm

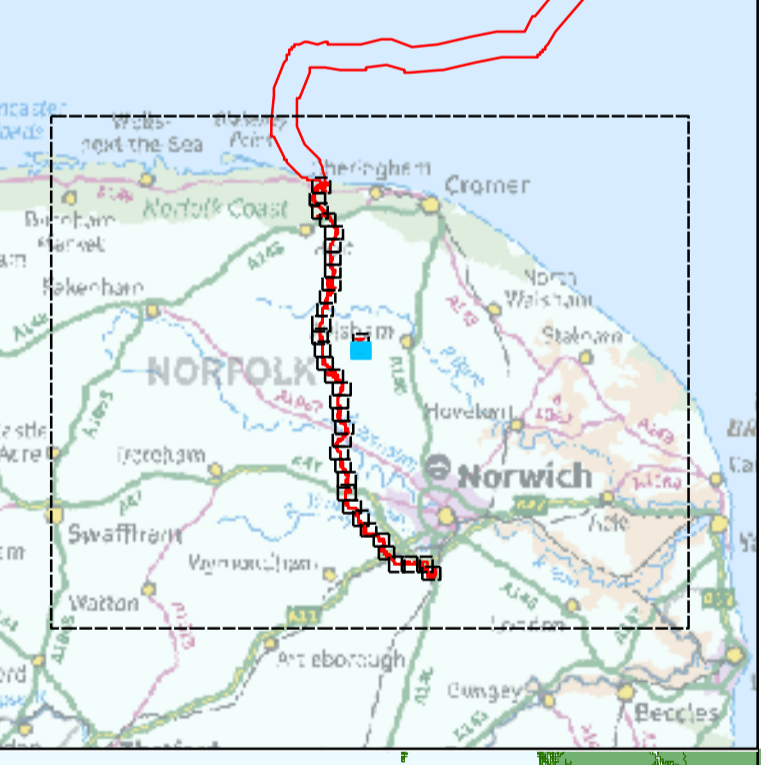
Onshore Statutory and Non-Statutory Nature Conservation Sites

Sheet 36 of 36

APP Regulations Reference: 52(800) Application Document Number: A2.9.1

- Hornsea Project Three**
- Order Limits
 - Norfolk County Wildlife Site
 - Waterbody
 - Watercourse Boundary

Source:
© Crown copyright and database rights 2019 Ordnance Survey 0100031673



Coordinate system: British National Grid
Vertical reference: ODN
Scale @ A1: 1:2500

REV	REMARK	DATE
01	First Issue	May 2018
02	Second Issue	January 2019
--	--	--
--	--	--
--	--	--

Hornsea Project Three Offshore Wind Farm
APP Regulations Reference: 52(800)
Application Document Number: A2.9.1
Document no: HOW03APP15
Created by: NATMO
Checked by: RIGCR
Approved by: ANGLU

